



VOL 5

Record of Protected
Structures

Draft Wexford County

Development Plan

2021 - 2027










Existing Record of Protected Structures









WCC Ref	NIAH Ref	Photo	Townland or Address	Plan adopted	Image Source	Type	Name
WCC0001	15621018		Crossfarnoge, Kilmore Quay	2007 Wexford CDP	NIAH	church/chapel	Saint Peter's Catholic Church
WCC0003	15621015		Crossfarnoge, Kilmore Quay	2007 Wexford CDP	NIAH	house	The Thatch
WCC0004	15621020		Crossfarnoge, Kilmore Quay	2007 Wexford CDP	NIAH	house	An Teach Ban
WCC0005	15621021		Crossfarnoge, Kilmore Quay	2007 Wexford CDP	NIAH	house	Thatched house
WCC0006	15621014		Nemestown, Kilmore Quay	2007 Wexford CDP	NIAH	house	The Snug
WCC0007	15621013		Nemestown, Kilmore Quay	2007 Wexford CDP	2004 Council survey	house	Three bay, two-storey, thatched house
WCC0008	15621022		Crossfarnoge, Kilmore Quay	2007 Wexford CDP	2004 Council survey	house	Four bay, two-storey, thatched house
WCC0009	15621024		Crossfarnoge, Kilmore Quay	2007 Wexford CDP	NIAH	house	Three bay, two-storey, thatched house
WCC0010	15621012		Nemestown, Kilmore Quay	2007 Wexford CDP	2004 Council survey	house	Gaotí

WCC Ref	NIAH Ref	Photo	Townland or Address	Plan adopted	Image Source	Type	Name
WCC0011	15621025		Crossfarnoge, Kilmore Quay	2007 Wexford CDP	NIAH	house	An Teach Oileann
WCC0012	15621026		Crossfarnoge, Kilmore Quay	2007 Wexford CDP	NIAH	house	Aisling
WCC0013	15621027		Crossfarnoge, Kilmore Quay	2007 Wexford CDP	2004 Council survey	house	Small three bay two storey, thatched house
WCC0015	15621011		Crossfarnoge, Kilmore Quay	2007 Wexford CDP	2004 Council survey	house	Moylan Cottage
WCC0016	15621029		Nemestown, Kilmore Quay	2007 Wexford CDP	2004 Council survey	house	Four bay, two-storey thatched house
WCC0017	15621017		Nemestown, Kilmore Quay	2007 Wexford CDP	NIAH	house	19th Century five bay single-storey house
WCC0018	15621007		Ballyteige, Kilmore Quay	2007 Wexford CDP	NIAH	house	Four bay thatched house
WCC0030	15611023		Ballinatray Lower, Courtown	2007 Wexford CDP	NIAH	church/chapel	Star of the Sea Church
WCC0031-34			1-4 Seamount Terrace, Courtown	2007 Wexford CDP	2005 Council survey	houses	Victorian Cottages





WCC Ref	NIAH Ref	Photo	Townland or Address	Plan adopted	Image Source	Type	Name
WCC0035	15611021		Ballinatray Lower, Courtown	2007 Wexford CDP	NIAH	house	Maryville House
WCC0036	15611022		Ballinatray Lower, Courtown	2007 Wexford CDP	NIAH	boathouse	Irish Coast Guard (Courtown Unit)
WCC0037	15611018		Ballinatray Lower, Courtown	2007 Wexford CDP	NIAH	lifeboat station	Courtown Lifeboat Station
WCC0038	15611028		Seamount, Courtown	2007 Wexford CDP	NIAH	fountain	The old well/fountain and post box
WCC0039	15701230		Glen Richards, Courtown	2007 Wexford CDP	NIAH	farm house & outbuildings	Glen Richards Farmhouse & outbuildings
WCC0201	15601016		Main Street, Gorey	2007 Wexford CDP	NIAH	church/chapel	Christ Church
WCC0202	15601096		Saint Michael's Road, Gorey	2007 Wexford CDP	NIAH	church/chapel	St. Michael's Catholic Church
WCC0204	15601075		The Avenue, Gorey	2007 Wexford CDP	NIAH	house	Avenue House
WCC0205	15601077		End of Avenue, Corner of Railway Road, The Avenue, Gorey	2007 Wexford CDP	2014 Council survey	house	Glenbower House



WCC Ref	NIAH Ref	Photo	Townland or Address	Plan adopted	Image Source	Type	Name
WCC0206	15601051		7 Church Street, Gorey	2007 Wexford CDP	2005 Council survey	house	
WCC0207	15601015		Main Street, Gorey	2007 Wexford CDP	2005 Council survey	school	Christ Church Old School
WCC0208	15601029		28 Main Street, Gorey	2007 Wexford CDP	2005 Council survey	shop/retail outlet	Frenchs or The Premier House
WCC0209	15601017		Main Street, Gorey	2007 Wexford CDP	NIAH	court house	Gorey Courthouse
WCC0210	15601021		45 Main Street, North Parade, Gorey	2007 Wexford CDP	NIAH	house	Browne's
WCC0211	15601069		67 Main Street, Gorey	2007 Wexford CDP	2005 Council survey	shop/retail outlet	Myles Doyle
WCC0212	15601068		68 Main Street, Gorey	2007 Wexford CDP	NIAH	shop/retail outlet	Hughie Doyle
WCC0213	15601064		77 Main Street, Gorey	2007 Wexford CDP	2005 Council survey	town/county hall	Gorey Market House
WCC0214	15601063		78 Main Street, Gorey	2007 Wexford CDP	2005 Council survey	public house/restaurant	Poole's

WCC Ref	NIAH Ref	Photo	Townland or Address	Plan adopted	Image Source	Type	Name
WCC0215	15601053		88 Main Street, Gorey	2007 Wexford CDP	2005 Council survey	shop/retail outlet	Davis
WCC0216	15601047		92 Main Street, Gorey	2007 Wexford CDP	NIAH	shop/retail outlet	P.J. Conroy
WCC0217	15701132		Ramstown Lower, Gorey	2007 Wexford CDP	NIAH	house	Gorey Union Workhouse
WCC0218	15601101		Saint Michael's Road, Gorey	2007 Wexford CDP	NIAH	presbytery/parochial/curate's house	Saint Michael's Parochial House
WCC0219	15601102		Saint Michael's Road, Gorey	2007 Wexford CDP	NIAH	presbytery/parochial/curate's house	Saint Patrick's Presbytery
WCC0220	15601098		Saint Michael's Road, Gorey	2007 Wexford CDP	NIAH	church/chapel	Priory Court (Loreto Convent)
WCC0221	15601049	 	Church Street, Gorey	2007 Wexford CDP	NIAH	water font	Late Victorian Water Font
WCC0222			Clonattin Upper, Gorey	2007 Wexford CDP	2005 Council survey	house	Clonattin House
WCC0223	15601042		(Outside No. 15) Esmonde Street, Gorey	2007 Wexford CDP	NIAH	fire hydrant	fire hydrant

WCC Ref	NIAH Ref	Photo	Townland or Address	Plan adopted	Image Source	Type	Name
WCC0224			Fort Road, Gorey	2007 Wexford CDP	2005 Council survey	house	St. Annes
WCC0225	15601006		1798 Monument (Gorey), Gorey	2007 Wexford CDP	NIAH	monument	1798 Monument (Gorey)
WCC0226	15601011		McCurtain Street, Gorey	2007 Wexford CDP	NIAH	house	Merrion (House)
WCC0227	15601013		McCurtain Street, Gorey	2007 Wexford CDP	NIAH	house	Merrion (Lodge House)
WCC0228			Main Street, Gorey	2007 Wexford CDP	2005 Council survey	public house	Coach House
WCC0230			17 Main Street, Gorey	2007 Wexford CDP	2005 Council survey	shop/retail outlet	Funges
WCC0231-0232			18-19 Main Street, Gorey	2007 Wexford CDP	2005 Council survey	restaurant	Maloccas
WCC0234	15601030		25 Main Street, John Street, Gorey	2007 Wexford CDP	NIAH	public house	Bob's Lounge
WCC0235			26 Main Street, Gorey	2007 Wexford CDP	2005 Council survey	office	AD Quinn


WCC Ref	NIAH Ref	Photo	Townland or Address	Plan adopted	Image Source	Type	Name
WCC0236	15601117		27 Main Street, Gorey	2007 Wexford CDP	NIAH	shop/retail outlet	Donal's
WCC0239			31 Main Street, Gorey	2007 Wexford CDP	2005 Council survey	shop/retail outlet	A la Campagne
WCC0241			36 Main Street, Gorey	2007 Wexford CDP	2005 Council survey	shop/retail outlet	Whyte's
WCC0242			37 Main Street, Gorey	2007 Wexford CDP	2005 Council survey	shop/retail outlet	JJ Whitmore
WCC0244			42 Main Street, Gorey	2007 Wexford CDP	2005 Council survey	shop/retail outlet	Sally West
WCC0245	15601027		43 Main Street, Gorey	2007 Wexford CDP	NIAH	shop/retail outlet	Tara Stores
WCC0246	15601019		50 Main Street, Gorey	2007 Wexford CDP	NIAH	restaurant	Lemon Thai
WCC0248	15601018		52 Main Street, Gorey	2007 Wexford CDP	NIAH	garda station	Gorey Garda Síochána Station
WCC0249	15601113		60 Main Street, Gorey	2007 Wexford CDP	NIAH	house	Gibbons










WCC Ref	NIAH Ref	Photo	Townland or Address	Plan adopted	Image Source	Type	Name
WCC0252			71 Main Street, Gorey	2007 Wexford CDP	2005 Council survey	shop/retail outlet	John O'Loughlin
WCC0253	15601067		72 Main Street, Market Street, Gorey	2007 Wexford CDP	NIAH	public house	McGovern's
WCC0254	15601065		75 Main Street, Gorey	2007 Wexford CDP	NIAH	shop/retail outlet	M. Leacy & Sons
WCC0255	15601065		76 Main Street, Gorey	2007 Wexford CDP	NIAH	shop/retail outlet	Wades Pharmacy,
WCC0256	15601062		81 Main Street, McDermott Street, Gorey	2007 Wexford CDP	NIAH	shop/retail outlet	Kool Kidz/Arthur O'Leary and Associates
WCC0257	15601055		86 Main Street, Gorey	2007 Wexford CDP	NIAH	shop/retail outlet	Alders
WCC0258			90 Main Street, Gorey	2007 Wexford CDP	2005 Council survey	public house	Loch Garman Arms
WCC0259	15601024		Hollyfort Road, Gorey	2007 Wexford CDP	NIAH	house	Mayfield (House)
WCC0261			Gorey Hill (R725), Gorey	2007 Wexford CDP	2005 Council survey	house	"Snowdrop Cottage",

WCC Ref	NIAH Ref	Photo	Townland or Address	Plan adopted	Image Source	Type	Name
WCC0263	15601090		Railway Road, Gorey	2007 Wexford CDP	NIAH	Railway station	Gorey Railway Station
WCC0264	15701201		Ramstown Lower, Gorey	2007 Wexford CDP	2005 Council survey	house	Furlong House
WCC0265			Saint Michaels Road, Gorey	2007 Wexford CDP	2005 Council survey	shop/retail outlet	John Boland Carpets
WCC0266	15601104		Saint Michael's Road, Gorey	2007 Wexford CDP	NIAH	hostel	Saint Michael's Court
WCC0267	15601109		Gorey Railway Station, Railway Road, Gorey	2007 Wexford CDP	NIAH	warehouse	Station Goods Buildings
WCC0502	15703245		Bog Road, Coolamain, Oilgate	2007 Wexford CDP	NIAH	house	Thatched cottage
WCC0503	15704872		Primestown, Broadway	2007 Wexford CDP	NIAH	house	Three bay, single storey with corrugated iron roof
WCC0504	15701218		Courtown Demesne, Courtown	2007 Wexford CDP	2005 Council survey	house	Pillar House
WCC0505	15705322		Clougheast, Carne	2007 Wexford CDP	NIAH	house	Clougheast Cottage


WCC Ref	NIAH Ref	Photo	Townland or Address	Plan adopted	Image Source	Type	Name
WCC0506	15702602		Monfin, Enniscorthy	2007 Wexford CDP	NIAH	house	Monfin House originally Saint Ann's
WCC0508		No Image Available	Ballyboggan Lower, Castlebridge	2007 Wexford CDP		house	Edenvale Cottage
WCC0509	15701611		Ballymore, Camolin	2007 Wexford CDP	NIAH	house	Former Ballymore School
WCC0510	15700602		Monaseed Demesne, Gorey	2007 Wexford CDP	NIAH	house	Monaseed House
WCC0511	15619005		Main Street, Fethard-on-Sea	2007 Wexford CDP	NIAH	constabulary barracks	Former Fethard Constabulary Barrack
WCC0512	15705216		Polrane, Kilmore	2007 Wexford CDP	NIAH	farm house	Barry House
WCC0513	15704823		Kilrane	2007 Wexford CDP	NIAH	church/chapel	St. Ruane's Church
WCC0514	15704849		St. Helens	2007 Wexford CDP	NIAH	bridge	Stone Bridge
WCC0515	15704861		Lady's Island	2007 Wexford CDP	NIAH	house	Ceann Tuí

WCC Ref	NIAH Ref	Photo	Townland or Address	Plan adopted	Image Source	Type	Name
WCC0516			Kilbraney, Gusserane	2007 Wexford CDP	2016 Council survey	house	Two story, three bay house
WCC0517	15704520		Tintern, Saltmills	2007 Wexford CDP	NIAH	church/chapel	Saint Mary's Church
WCC0518	15704528		Saint Kierans, Saltmills	2007 Wexford CDP	NIAH	kiln	Limekiln
WCC0520	15704522		Saltmills	2007 Wexford CDP	NIAH	house	Styles House
WCC0521	15704526		Saltmills	2007 Wexford CDP	NIAH	house	Tintern House
WCC0522	15704524		Saltmills	2007 Wexford CDP	NIAH	waterpump	Waterpump
WCC0523	15704525		Saltmills	2007 Wexford CDP	2002 Council survey	memorial hall / former school	Colclough Memorial Hall
WCC0524	15704523		Saltmills	2007 Wexford CDP	NIAH	house	Finn's Shop
WCC0525			Cullenstown	2007 Wexford CDP	2018 Council survey	house	The Hollow










WCC Ref	NIAH Ref	Photo	Townland or Address	Plan adopted	Image Source	Type	Name
WCC0526	15703501		Cushinstown, New Ross	2007 Wexford CDP	NIAH	church/chapel	St. Marys Church
WCC0528	15702556		Cloughmills, Davidstown	2007 Wexford CDP	NIAH	mill (water)	Clough Corn Mill
WCC0529	15703806		Curracloe	2007 Wexford CDP	NIAH	country house	Curracloe House
WCC0530	15703408		Landscape, New Ross	2007 Wexford CDP	NIAH	farm house	Landscape House
WCC0531			Duncormick Village	2007 Wexford CDP	2004 Council survey	outbuilding	Free standing outbuilding, two storey
WCC0532	15704243		Pollsallagh, Piercestown	2007 Wexford CDP	2004 Council survey	castellated stone building	Castellated stone building
WCC0533	15618024		Church Road, Duncannon	2007 Wexford CDP	2004 Council survey	church & parochial house	Star of the Sea Church Duncannon & parochial house
WCC0534	15704627		Duncormick	2007 Wexford CDP	NIAH	church/chapel	Saint Peter's Catholic Church
WCC0535	15620010		Grange, Kilmore	2007 Wexford CDP	2004 Council survey	house	Thatched Cottage, five bay, single storey










WCC Ref	NIAH Ref	Photo	Townland or Address	Plan adopted	Image Source	Type	Name
WCC0536	15704538		Wellingtonbridge	2007 Wexford CDP	NIAH	house	Pair of cottages, three bay two storey cottages
WCC0537	15704644		Seafield, Duncormick	2007 Wexford CDP	NIAH	bridge	Salt Bridge
WCC0538	15704223		Churchtown, Rathaspick	2007 Wexford CDP	NIAH	church/chapel	Rathaspick Church
WCC0539	15620006		Kilmore	2007 Wexford CDP	2004 Council survey	convent	Convent of Saint John of God
WCC0540	15620003		Kilmore	2007 Wexford CDP	NIAH	public house	Quigleys Bar & Residence
WCC0541			Kilmore	2007 Wexford CDP	2004 Council survey	farm house	Four bay, two storey Farmhouse
WCC0542	15704533		Wellingtonbridge	2007 Wexford CDP	NIAH	RIC Barracks	Constabulary Barrack
WCC0543	15702620		Crefoge, Enniscorthy	2007 Wexford CDP	NIAH	farm house	Crefoge House
WCC0544	15614010		Castlebridge	2007 Wexford CDP	2004 Council survey	house	Castlebridge Reading Rooms










WCC Ref	NIAH Ref	Photo	Townland or Address	Plan adopted	Image Source	Type	Name
WCC0545	15701810		Kilann, Enniscorthy	2007 Wexford CDP	NIAH	house	Stewards House
WCC0546	15702557		Stonepark, Davidstown	2007 Wexford CDP	NIAH	house	Two storey house, four bay, corrugated iron roof
WCC0547	15703735		Newbay	2007 Wexford CDP	NIAH	country house	Newbay House
WCC0548	15620001		Kilmore	2007 Wexford CDP	2004 Council survey	house	Three bay, single storey, thatched dwelling, Kilmore
WCC0549	15620002		Kilmore	2007 Wexford CDP	2013 Council Survey	house	Tara Balláisc
WCC0560	15703352		Curraclloe	2007 Wexford CDP	NIAH	house	Sweet Briar Cottage
WCC0561	15703336		Ballinsker, Curraclloe	2007 Wexford CDP	NIAH	house	Single storey, thatched cottage
WCC0562	15705320		Ballask, Carne	2007 Wexford CDP	NIAH	house	Teach Samhrain
WCC0563	15705205		Newtown, Kilmore	2007 Wexford CDP	2004 Council survey	house	Newtown Cottage

WCC Ref	NIAH Ref	Photo	Townland or Address	Plan adopted	Image Source	Type	Name
WCC0565	15704413		Duncannon	2007 Wexford CDP	2004 Council survey	martello tower	Duncannon Martello Tower (North)
WCC0566	15618025		Duncannon	2007 Wexford CDP	2004 Council survey	martello tower	Duncannon Martello Tower (South)
WCC0567	15700711		Ballyteganpark, Gorey	2007 Wexford CDP	2005 Council survey	country house	Ramsfort House
WCC0568	15704543		Grange, Bannow	2007 Wexford CDP	2005 Council survey	country house	Bannow House
WCC0569	15703742		Newtown Lower, Crossabeg	2007 Wexford CDP	NIAH	country house	The Deeps
WCC0570			Ballyhought, Castle Ellis	2007 Wexford CDP	2005 Council survey	house	Thatched house "Real Unyoke"
WCC0572	15701222		Kiltannel, Courtown	2007 Wexford CDP	NIAH	cottage ornee	Courtown House
WCC0573	15704277		Bogganstown Upper, Drinagh	2001 Wexford CDP	NIAH	farm house	Rowesmount House
WCC0601	15701509		Ballycarney	2001 Wexford CDP	NIAH	bridge	Ballycarney Bridge










WCC Ref	NIAH Ref	Photo	Townland or Address	Plan adopted	Image Source	Type	Name
WCC0602	15702029		Corbally	2001 Wexford CDP	NIAH	bridge	Corbally Bridge
WCC0603	15701223		Courtwn Demesne, Courtown	2001 Wexford CDP	NIAH	gate lodge	Brook Lodge
WCC0604	15701534		Clone	2001 Wexford CDP	NIAH	bridge	Doran's Bridge
WCC0605	15702637		Glebe, Edermine	2001 Wexford CDP	NIAH	mausoleum	
WCC0606	15703306		Garrylough Lower	2001 Wexford CDP	NIAH	mill (water)	Garrylough Corn Mill
WCC0607	15704843		Hilcastle, Taghat	2001 Wexford CDP	NIAH	gate lodge	Castle House
WCC0608	15705414		Churchtown, Hook Head	2001 Wexford CDP	NIAH	lighthouse	Hook Head Lighthouse
WCC0609	15702613		Lougherald	2001 Wexford CDP	NIAH	bridge	Kilcarbry Bridge
WCC0610	15703233		Kyle Crossroads	2001 Wexford CDP	NIAH	farm yard complex	

WCC Ref	NIAH Ref	Photo	Townland or Address	Plan adopted	Image Source	Type	Name
WCC0611	15702540		The Leap, Enniscorthy	2001 Wexford CDP	2013 Council Survey	smithy	Forge
WCC0612	15611001		Ballinatray Lower, Courtown	2001 Wexford CDP	2013 Council Survey	bridge	Ballinatray Bridge
WCC0613	15703727		Newtown, Ferrycarrig	2001 Wexford CDP	NIAH	monument	Crimean Monument
WCC0615	15704521		Saltmills	2001 Wexford CDP	NIAH	bridge	Tintern Bridge
WCC0616	15702002		Scarawalsh	2001 Wexford CDP	NIAH	bridge	Scarawalsh Bridge
WCC0617	15702022		Solsborough	2001 Wexford CDP	NIAH	gates/railings/walls	Gateway Solsborough House
WCC0618	15700402		Johnstown	2001 Wexford CDP	NIAH	bridge	Clonegall Bridge
WCC0619	15704045		Wellingtonbridge	2001 Wexford CDP	NIAH	bridge	Wellingtonbridge Bridge
WCC0620			Bellevue, Ballyhoge	2001 Wexford CDP	2013 Council Survey	Gate, piers, sweeps and twin lodges	Bellevue Gatelodges and entrance

WCC Ref	NIAH Ref	Photo	Townland or Address	Plan adopted	Image Source	Type	Name
WCC0622	15703510		Carridaggan, Carrickbyrne	2001 Wexford CDP	NIAH	monument	Browne Clayton Column
WCC0623	15701102		Camolin Park	2001 Wexford CDP	NIAH	stables	Camolin Park House
WCC0624	15703704		Carrigmannon	2001 Wexford CDP	NIAH	bridge	Carrigmannon Bridge
WCC0625	15700912		Clohamon	2001 Wexford CDP	NIAH	bridge	Clohamon Bridge
WCC0626	15700927		Moyeady	2001 Wexford CDP	NIAH	bridge	Coolattin Bridge
WCC0630	15703106		Adamstown	2001 Wexford CDP	NIAH	church/chapel	Saint Abbán's Catholic Church
WCC0631	15702526		Cloghbawn, Clonroche	2001 Wexford CDP	NIAH	church/chapel	Saint Clement's Catholic Church
WCC0632	15702514		Courtnacuddy	2001 Wexford CDP	NIAH	church/chapel	Catholic Church of Our Lady
WCC0633	15702542		Davidstown	2001 Wexford CDP	NIAH	church/chapel	Saint David's Catholic Church

WCC Ref	NIAH Ref	Photo	Townland or Address	Plan adopted	Image Source	Type	Name
WCC0634	15702649		Glenbrien	2001 Wexford CDP	NIAH	church/chapel	Saint Peter's Catholic Church
WCC0635	15703706		Glynn	2001 Wexford CDP	NIAH	church/chapel	Saint Laurence's Catholic Church
WCC0636	15704117		Hilltown	2001 Wexford CDP	NIAH	church/chapel	Saint Peter's Catholic Church
WCC0637	15700316		Killinierin	2001 Wexford CDP	NIAH	church/chapel	Catholic Church of Saint Peter and Saint Paul
WCC0638	15700905		Kilmyshall	2001 Wexford CDP	NIAH	church/chapel	Saint Mary Magdalene's Catholic Church
WCC0639	15704859		Our Lady's Island	2001 Wexford CDP	NIAH	church/chapel	Catholic Church of Our Lady of the Assumption
WCC0640	15703009		Old Ross	2001 Wexford CDP	NIAH	church/chapel	Saint Mary's Church
WCC0641	15701420		Ballindaggan	2001 Wexford CDP	NIAH	church/chapel	Saint Colmán's Catholic Church
WCC0642	15702114		Oulart	2001 Wexford CDP	NIAH	church/chapel	Saint Patrick's Catholic Church

WCC Ref	NIAH Ref	Photo	Townland or Address	Plan adopted	Image Source	Type	Name
WCC0643	15704246		Piercestown	2001 Wexford CDP	NIAH	church/chapel	Saint Martin's Catholic Church
WCC0644	15617002		Ramsgrange	2001 Wexford CDP	NIAH	church/chapel	Saint James's Catholic Church
WCC0645	15704636		Rathangan	2001 Wexford CDP	NIAH	church/chapel	Catholic Church of the Assumption and Saint Lauren
WCC0646	15701819		Rathnure	2001 Wexford CDP	NIAH	church/chapel	Saint Anne's Catholic Church
WCC0647	15704816		Tagoat	2001 Wexford CDP	NIAH	church/chapel	Saint Mary's Catholic Church
WCC0648	15704504		Saint Leonard's	2001 Wexford CDP	NIAH	church/chapel	Saint Leonard's Catholic Church
WCC0649	15701720		Ballygarrett	2001 Wexford CDP	NIAH	church/chapel	Catholic Church of the Sea
WCC0650	15704764		Ballymore	2001 Wexford CDP	NIAH	church/chapel	Catholic Church of Our Lady
WCC0651	15702662		Ballymurn	2001 Wexford CDP	NIAH	church/chapel	Catholic Church of the Assumption

WCC Ref	NIAH Ref	Photo	Townland or Address	Plan adopted	Image Source	Type	Name
WCC0652	15703738		Barntown	2001 Wexford CDP	NIAH	church/chapel	Catholic Church of the Blessed Virgin Mary
WCC0653	15703207		Bellevue, Ballyhoge	2001 Wexford CDP	NIAH	church/chapel	Bellevue Church
WCC0654	15703116		Bree	2001 Wexford CDP	NIAH	church/chapel	Catholic Church of the Assumption
WCC0655	15704031		Clongeen	2001 Wexford CDP	NIAH	church/chapel	Saint Edan's Catholic Church
WCC0660	15703769		Artramon, Crossabeg	2001 Wexford CDP	NIAH	country house	Artramon House
WCC0661	15618028		Ballystraw, Duncannon	2001 Wexford CDP	NIAH	farm house	Ballystraw House
WCC0662	15704850		Ballytrent, Broadway	2001 Wexford CDP	NIAH	country house	Ballytrent House
WCC0663	15702205		Ballywater Lower, Cahore	2001 Wexford CDP	NIAH	farm house	Ballywater House
WCC0664	15704770		Bargy, Tomhaggard	2001 Wexford CDP	NIAH	country house	Bargy Castle










WCC Ref	NIAH Ref	Photo	Townland or Address	Plan adopted	Image Source	Type	Name
WCC0665	15702933		Berkeley, New Ross	2001 Wexford CDP	NIAH	country house	Berkeley Forest House
WCC0666	15702548		Bloomfield, Enniscorthy	2001 Wexford CDP	NIAH	country house	Bloomfield House
WCC0667	15700311		Borleagh Demesne, Killanerin	2001 Wexford CDP	NIAH	country house	Borleagh House
WCC0668	15702536		Ballymackesy	2001 Wexford CDP	NIAH	farm house	Borohill House
WCC0669	15702615		Borrmount, Enniscorthy	2001 Wexford CDP	NIAH	country house	Borrmount House
WCC0670	15702655		Ballinkeel, Ballymurn	2001 Wexford CDP	NIAH	country house	Ballinkeele House
WCC0671	15703210		Ballyhoge	2001 Wexford CDP	NIAH	country house	Brookhill House
WCC0672	15702621		Brownswood	2001 Wexford CDP	NIAH	country house	Brownswood House
WCC0673	15702503		Castleboro Demesne	2001 Wexford CDP	NIAH	country house	Castleboro House




WCC Ref	NIAH Ref	Photo	Townland or Address	Plan adopted	Image Source	Type	Name
WCC0674	15702732		Castletalbot, Blackwater	2001 Wexford CDP	NIAH	country house	Castle Talbot
WCC0675	15701501		Clobemon, Tombrack	2001 Wexford CDP	2004 Council survey	country house	Clobemon Hall
WCC0676	15700910		Clohamon, Bunclody	2001 Wexford CDP	NIAH	country house	Clohamon House
WCC0677	15704208		Clonard Great, Wexford	2001 Wexford CDP	NIAH	country house	Clonard House
WCC0678	15702406		Coolbawn Demesne, Templeludigan	2001 Wexford CDP	NIAH	country house	Coolbawn House
WCC0679	15612005		Ferns Demesne, Ferns	2001 Wexford CDP	NIAH	rectory	Ferns Glebe House or Ferns Rectory
WCC0680	15702928		Ballyanne, New Ross	2001 Wexford CDP	NIAH	gates/railings/walls	Neo-Classical Entrance Ballyanne House
WCC0681	15704402		Mersheen, Arthurstown	2001 Wexford CDP	NIAH	country house	Dunbrody House
WCC0682	15702627		Edermine	2001 Wexford CDP	NIAH	country house	Edermine House


WCC Ref	NIAH Ref	Photo	Townland or Address	Plan adopted	Image Source	Type	Name
WCC0683	15704102		Horetown South	2001 Wexford CDP	NIAH	country house	Horetown House
WCC0684	15700329		Ballylarkin, Hydepark	2001 Wexford CDP	NIAH	country house	Hyde Park House
WCC0685	15704226		Rathaspick, Johnstown	2001 Wexford CDP	NIAH	country house	Johnstown Castle
WCC0686	15704278		Drinagh, Killiane	2001 Wexford CDP	NIAH	country house	Killiane Castle
WCC0687	15703414		Oldcourt, Killowen	2001 Wexford CDP	NIAH	country house	Killowen House
WCC0688	15703912		Kilmannock	2001 Wexford CDP	NIAH	country house	Kilmannock House
WCC0689	15703230		Kyle Middle, Crossabeg	2001 Wexford CDP	NIAH	country house	Kyle House
WCC0690	15701514		Ballycarney	2001 Wexford CDP	NIAH	farm house	The Dell originally Ballycarney Cottage
WCC0691	15702210		Litter Beg, Kilmuckridge	2001 Wexford CDP	NIAH	farm house	Litterbeg House sometimes Walshfield House







WCC Ref	NIAH Ref	Photo	Townland or Address	Plan adopted	Image Source	Type	Name
WCC0692	15705401		Templetown, Hook Head	2001 Wexford CDP	NIAH	country house	Loftus Hall
WCC0693	15703201		Mackmine, Ballyhoge	2001 Wexford CDP	NIAH	country house	Macmine Castle
WCC0694	15702916		Macmurroughs, New Ross	2001 Wexford CDP	NIAH	farm house	Mac Murrough Cottage
WCC0695	15701209		Raheenagurren West, Courtown	2001 Wexford CDP	NIAH	house	Marlfield House
WCC0696	15701927		Monart East, Enniscorthy	2001 Wexford CDP	NIAH	farm house	Monart House
WCC0697	15701801		Grange Demesne, Rathnure	2001 Wexford CDP	NIAH	country house	Monksgrange House
WCC0698	15703761		Mountanna, Crossabeg	2001 Wexford CDP	NIAH	farm house	Mount Anna
WCC0699	15610006		Nevillescourt, Ballycanew	2001 Wexford CDP	NIAH	farm house	Neville's Court
WCC0701	15701612		Ballymore Demesne, Camolin	2001 Wexford CDP	NIAH	country house	Ballymore House



WCC Ref	NIAH Ref	Photo	Townland or Address	Plan adopted	Image Source	Type	Name
WCC0702	15602001		Carrhill, Bunclody	2001 Wexford CDP	NIAH	country house	Newtownbarry House
WCC0703	15701708		Parknashoge, Killenagh	2001 Wexford CDP	NIAH	farmyard complex	Parknashoge House
WCC0704	15702202		Peppardscastle, Cahore	2001 Wexford CDP	NIAH	country house	Peppard's Castle
WCC0705	15703904		Poulmaloe, Whitechurch	2001 Wexford CDP	NIAH	farm house	Alderton House originally Pilltown House
WCC0706	15704221		Rathaspick	2001 Wexford CDP	NIAH	country house	Rathaspick House latterly Rathaspeck House
WCC0707	15704647		Richfield, Duncormick	2001 Wexford CDP	NIAH	country house	Richfield House
WCC0708	15701606		Rockspring, Camolin	2001 Wexford CDP	NIAH	farm house	Rockspring House
WCC0709	15704040		Rosegarland, Clongeen	2001 Wexford CDP	NIAH	country house	Rosegarland House
WCC0710	15703319		Ballymore, Screen	2001 Wexford CDP	NIAH	farm house	Ballymore House, Screen





WCC Ref	NIAH Ref	Photo	Townland or Address	Plan adopted	Image Source	Type	Name
WCC0711	15702901		Mountelliott, New Ross	2001 Wexford CDP	NIAH	country house	Rosemount House originally Mount Elliott House
WCC0713	15604027		Saint John's, Enniscorthy	2001 Wexford CDP	NIAH	country house	Saint John's House or Saint John's Manor
WCC0714			Ballytegan, Gorey	2001 Wexford CDP	2005 Council survey	house	St.Walerans
WCC0715	15703765		Saunderscourt, Kilpatrick	2001 Wexford CDP	NIAH	Converted outbuildings	Saunders Court Apartments
WCC0716	15703403		Stokestown, Oldcourt	2001 Wexford CDP	2013 Council Survey	farm house	Stokestown House
WCC0717	15602017		Ballinapark, Bunclody	2001 Wexford CDP	NIAH	house	Slaney Lodge
WCC0718	15703406		Stokestown, Oldcourt	2001 Wexford CDP	2005 Council survey	folly	Stokestown Folly
WCC0719	15703407		Stokestown, Oldcourt	2001 Wexford CDP	2005 Council survey	farmyard complex	Stokestown Castle
WCC0720	15702922		Arnestown, New Ross	2001 Wexford CDP	NIAH	country house	Talbot Hall originally Corbet Hall










WCC Ref	NIAH Ref	Photo	Townland or Address	Plan adopted	Image Source	Type	Name
WCC0721	15700706		Ballynestragh Demesne, Ballynestragh	2001 Wexford CDP	NIAH	country house	Ballynestragh House latterly Ballynastragh House
WCC0722	15701938		Templescopy, The Leap	2001 Wexford CDP	NIAH	farm house	Verona House
WCC0723	15702132		Wells, Gorey	2001 Wexford CDP	NIAH	country house	Wells House
WCC0724	15702561		Wilton, Bree	2001 Wexford CDP	NIAH	country house	Wilton Castle originally Wilton House
WCC0725	15701805		Woodbrook Domesne, Killann	2001 Wexford CDP	NIAH	country house	Woodbrook latterly Woodbrook House
WCC0726	15701507		Ballingale, Tombrack	2001 Wexford CDP	NIAH	farm house	Wood View latterly Woodview House
WCC0727	15611001		Ballinatray Lower, Courtown	2001 Wexford CDP	2013 Council Survey	bridge	Ballinatray Bridge
WCC0740	15701225		Middleton, Ardamine	2001 Wexford CDP	NIAH	church/chapel	Saint John the Evangelist's Church (Ardamine)
WCC0741	15704820		Kilscoran, Tagoat	2001 Wexford CDP	NIAH	church/chapel	Saint Peter's Church (Kilscoran)






WCC Ref	NIAH Ref	Photo	Townland or Address	Plan adopted	Image Source	Type	Name
WCC0742	15703232		Kyle Upper, Kilpatrick	2001 Wexford CDP	NIAH	church/chapel	Kilpatrick Church or Saint Patrick's
WCC0743	15702134		Ballinvack, Wells	2001 Wexford CDP	NIAH	church/chapel	Saint John's Church (Kilnamanagh)
WCC0744	15703901		Whitechurch, Whitechurch	2001 Wexford CDP	NIAH	church/chapel	Whitechurch Church (Whitechurch)
WCC0745	15702510		Castleboro Demesne, Castleboro	2001 Wexford CDP	NIAH	church/chapel	Saint Eigneach's Church (Killegney)
WCC0746	15702571		Ballybuckley, Bree	2001 Wexford CDP	NIAH	church/chapel	Saint John's Church (Clonmore)
WCC0747	15610002		Ballycanew, Ballycanew	2001 Wexford CDP	NIAH	church/chapel	Saint Mogue's Church (Ballycanew)
WCC0748	15701510		Ballycarney, Ballycarney	2001 Wexford CDP	NIAH	church/chapel	Ballycarney Church (Ballycarney)
WCC0749	15704608		BALLOUGHTON	2001 Wexford CDP	NIAH	church/chapel	Saint Paul's Church (Kilcavan)
WCC0750	15700615		Mangan, Wingfield	2001 Wexford CDP	NIAH	church/chapel	Saint John's Church (Kilnehue)










WCC Ref	NIAH Ref	Photo	Townland or Address	Plan adopted	Image Source	Type	Name
WCC0751	15701813		Killann, Killann	2001 Wexford CDP	NIAH	church/chapel	Saint Anne's Church (Killan)
WCC0752	15703701		Killurin, Killurin	2001 Wexford CDP	NIAH	church/chapel	Killurin Church (Killurin)
WCC0768			Springpark, Old Ross	2001 Wexford CDP	2013 Council Survey	motte	Old Ross Motte
WCC0770			Ballyhack, Ballyhack	2001 Wexford CDP	2005 Council survey	castle	Ballyhack Castle
WCC0772	15704511		Tintern, Tintern	2001 Wexford CDP	NIAH	farmyard complex	Tintern Abbey
WCC0776			Dunbrody, Ballyhack	2001 Wexford CDP	2005 Council survey	abbey	Dunbrody Abbey
WCC0777	15705304		Fence, Tacumshin	2001 Wexford CDP	NIAH	mill (wind)	Tacumshin Windmill
WCC0780			Rathumney, Killesk	2001 Wexford CDP	2013 Council Survey	castle	Rathumney Castle
WCC0791	15705321		Clougheast, Lady's Island	2001 Wexford CDP	NIAH	farm	Clougheast Castle House










WCC Ref	NIAH Ref	Photo	Townland or Address	Plan adopted	Image Source	Type	Name
WCC0794			Dunbrody, Ballyhack	2001 Wexford CDP		house	Dunbrody
WCC0798			Mylerspark, Rochestown	2001 Wexford CDP	2012 Aerial photo	star fort	Mylerspark
WCC0799	15704712		Baldwinstown, Kilcowan	2001 Wexford CDP	NIAH	farm house	Castle House or Baldwinstown Castle House
WCC0801	15621006		Ballyteige, Kilmore	2001 Wexford CDP	NIAH	farm house	Ballyteige Castle or Ballyteige Castle House
WCC0802	15704780		BUTLERSTOWN	2001 Wexford CDP	NIAH	country house	Butlerstown Castle sometimes Butlerstown House
WCC0803			Castleboro Demesne, Castleboro	2001 Wexford CDP	2013 Council Survey	semi-fortified house, c 1600	Castleboro Demesne
WCC0820	15701304		Kiltealy, Kiltealy	2001 Wexford CDP	NIAH	house/public house	The Thatch
WCC0821	15701220		Courtown, Courtown	2001 Wexford CDP	NIAH	church/chapel	Kiltennell Church
WCC0822	15701221		Courtown, Courtown	2001 Wexford CDP	NIAH	gate lodge	Courtown House

WCC Ref	NIAH Ref	Photo	Townland or Address	Plan adopted	Image Source	Type	Name
WCC0823	15701215		Mucklow, Courtown	2001 Wexford CDP	NIAH	school	Kiltennell Parochial School
WCC0824	15703221		Oilgate, Edermine	2001 Wexford CDP	NIAH	church/chapel	Saint David's Catholic Church
WCC0825			1 to 14 Powersrange, Oilgate	2001 Wexford CDP	2005 Council survey	houses	artisan houses
WCC0826	15703311		Ballyheige, Screen	2001 Wexford CDP	NIAH	house	Kelly's Thatch Cottage
WCC0827	15703313		Ballyheige, Screen	2001 Wexford CDP	NIAH	house	Patrick Fortune
WCC0828	15615002		Chapel Street, Taghmon	2001 Wexford CDP	NIAH	church/chapel	Saint Fintan's Catholic Church
WCC0829	15615015		Fair Green, Taghmon	2001 Wexford CDP	NIAH	church/chapel	Saint Munna's Church
WCC0830	15615005		Main Street, Taghmon	2001 Wexford CDP	NIAH	shop/retail outlet	Ann's Hair Salon
WCC0831	15615006		Main Street, Taghmon	2001 Wexford CDP	NIAH	public house	Sidney's / Whelan's

WCC Ref	NIAH Ref	Photo	Townland or Address	Plan adopted	Image Source	Type	Name
WCC0832	15615007		Main Street, Taghmon	2001 Wexford CDP	NIAH	house	End-of-terrace five-bay two-storey house
WCC0833			Fair Green, Taghmon	2001 Wexford CDP	2005 Council survey	castle	Taghmon Castle
WCC0834	15702546		Templescoby, The Leap	2001 Wexford CDP	NIAH	church/chapel	Saint Busk's Church
WCC0835	15702547		Templescoby, The Leap	2001 Wexford CDP	NIAH	school	Saint Busk's Church
WCC0836	15701415		Bola Beg, Templeshanbo	2001 Wexford CDP	NIAH	church/chapel	Saint Colman's Church
WCC0837	15701416		Bola Beg, Templeshanbo	2001 Wexford CDP	NIAH	school	Templeshanbo Erasmus Smith School
WCC0838	15704778		Tomhaggard, Tomhaggard	2001 Wexford CDP	NIAH	farm house	Tomhaggard House
WCC0839	15704775		Tomhaggard, Tomhaggard	2001 Wexford CDP	NIAH	church/chapel	Mass House Tomhaggard
WCC0840	15702131		Ballyedmond, Wells	2001 Wexford CDP	NIAH	house	Wells Dispensary

WCC Ref	NIAH Ref	Photo	Townland or Address	Plan adopted	Image Source	Type	Name
WCC0841	15702126		Ballyedmond, Wells	2001 Wexford CDP	NIAH	house	Old Mill Cottage
WCC0842	15702127		Ballyedmond, Wells	2001 Wexford CDP	NIAH	house	Dreybrine
WCC0843	15702128		Ballyedmond, Wells	2001 Wexford CDP	NIAH	house	Thatched Cottage
WCC0844	15613011		Blackwater, Enniscorthy	2001 Wexford CDP	NIAH	house	Shell Cottage
WCC0845	15613010		Blackwater, Enniscorthy	2001 Wexford CDP	NIAH	bridge	Blackwater Bridge
WCC0846	15613006		Blackwater, Enniscorthy	2001 Wexford CDP	NIAH	house	Easter Cottage
WCC0847	15613003		Blackwater, Enniscorthy	2001 Wexford CDP	NIAH	church/chapel	Saint Brigid's Catholic Church
WCC0848	15602059		Church Street, The Mall, Bunclody	2001 Wexford CDP	NIAH	church/chapel	Saint Mary's Church
WCC0850	15602046		The Mall, Bunclody	2001 Wexford CDP	NIAH	shop/retail outlet	J. Furlong and Company

WCC Ref	NIAH Ref	Photo	Townland or Address	Plan adopted	Image Source	Type	Name
WCC0851	15602015		Carnew Road, Bunclody	2001 Wexford CDP	NIAH	bridge	Slaney Bridge, Bunclody
WCC0852	15614008		Chapel Hill, Castlebridge	2001 Wexford CDP	NIAH	church/chapel	Saint Ibar's Catholic Church
WCC0853	15614020		Castlebridge	2001 Wexford CDP	NIAH	church/chapel	Ardcolm Church
WCC0854	15614007		Castlebridge	2001 Wexford CDP	NIAH	conservatory	Castlebridge house Conservatory
WCC0855	15614018		Castlebridge	2001 Wexford CDP	NIAH	mill (water)	Castlebridge Mills
WCC0856	15614007		Castlebridge	2001 Wexford CDP	NIAH	house	Castlebridge House
WCC0857	15614019		Castlebridge	2001 Wexford CDP	NIAH	store or warehouse	Mill Buildings
WCC0858	15614022		Castlebridge	2001 Wexford CDP	NIAH	house	Como Lodge
WCC0860	15700611		Craanford	2001 Wexford CDP	NIAH	church/chapel	Saint Patrick's Catholic Church

WCC Ref	NIAH Ref	Photo	Townland or Address	Plan adopted	Image Source	Type	Name
WCC0861	15700609		Craanford	2001 Wexford CDP	NIAH	public house	W. Doyle, Craanford
WCC0862	15700607		Craanford	2001 Wexford CDP	2013 Council Survey	corn mill	Craanford Mills
WCC0863	15618001		Duncannon	2001 Wexford CDP	NIAH	armoury or ordnance store	Duncannon Fort
WCC0865	15704411		Duncannon	2001 Wexford CDP	NIAH	lighthouse	Blackhead Lighthouse
WCC0866	15612001		Ferns	2001 Wexford CDP	NIAH	church/chapel	Saint Edan's Cathedral
WCC0867	15612006		Ferns	2001 Wexford CDP	NIAH	building misc	Saint Mogue's Well
WCC0869	15619004		Main Street, Fethard	2001 Wexford CDP	NIAH	church/chapel	Saint Mogue's Church
WCC0870			Main Street, Fethard	2001 Wexford CDP	2013 Council survey	castle	Fethard Castle
WCC0871	15704023		Foulesmill	2001 Wexford CDP	NIAH	mill (water)	Foulkesmill Corn Mill






WCC Ref	NIAH Ref	Photo	Townland or Address	Plan adopted	Image Source	Type	Name
WCC0880	15704723		Mulrankin, Bridgetown	2001 Wexford CDP	NIAH	farm house	Mulrankin Castle
WCC0881			Ballyhealycastle, Kilmore	2001 Wexford CDP	2004 Council survey	tower	Ballyhealy Castle
WCC0882	15703907		Great Island, Kilmokea	2001 Wexford CDP	NIAH	house	Kilmokea House
WCC0883	15703938		Dunmain, Gusserane	2001 Wexford CDP	NIAH	farm house	Dunmain House
WCC0884	15703715		Polehore, Glynn	2001 Wexford CDP	NIAH	country house	Polehore House
WCC0891	15705316		Ballygarra, Lady's Island	2001 Wexford CDP	NIAH	house	Ballygarra House
WCC0892	15702214		Ballygarran, Kilmuckridge	2001 Wexford CDP	NIAH	house	Thatched Cottage
WCC0893			Ballygarrett, Gorey	2001 Wexford CDP	2005 Council survey	house	The Thatch
WCC0894	15701717		Ballygarrett Little, Ballygarrett	2001 Wexford CDP	NIAH	house	Thatched House







WCC Ref	NIAH Ref	Photo	Townland or Address	Plan adopted	Image Source	Type	Name
WCC0895	15704828		Ballygillane Little, Rosslare Harbour	2001 Wexford CDP	NIAH	farm house	The Cottage
WCC0897	15704112		Hilltown, Ballymittty	2001 Wexford CDP	NIAH	farm house	The Old Thatch
WCC0898	15702044		Ballymoty Beg, Enniscorthy	2001 Wexford CDP	NIAH	farm house	Thatched House
WCC0899	15702125		Ballynamire, Wells	2001 Wexford CDP	NIAH	farm house	Thatched Farmhouse
WCC0900	15702702		Bolaboy More, The Ballagh	2001 Wexford CDP	2005 Council survey	house	Bay Tree Cottage
WCC0901	15705312		Ballysheen, Carne	2001 Wexford CDP	NIAH	house	Sutton Cottage
WCC0902	15702039		Ballysimon, Monagear	2001 Wexford CDP	NIAH	house	Thatched Farmhouse
WCC0903	15703329		Ballyvalloo Upper, Blackwater	2001 Wexford CDP	2013 Council Survey	house	Thatched Cottage
WCC0904	15703601		Ballyvergin, Adamstown	2001 Wexford CDP	NIAH	farm house	Ballyvergin House

WCC Ref	NIAH Ref	Photo	Townland or Address	Plan adopted	Image Source	Type	Name
WCC0905	15705209		Chapel, Kilmore Quay	2001 Wexford CDP	2004 Council survey	house	Ridge Cottage
WCC0906	15705324		Churchtown, Carne	2001 Wexford CDP	NIAH	house	Parle's Forge
WCC0907	15705325		Churchtown, Carne	2001 Wexford CDP	NIAH	house	Thatched Gentleman's Residence
WCC0908	15704868		Coddstown Great, Tacumshin	2001 Wexford CDP	NIAH	house	Thatched House
WCC0909	15704869		Coddstown Little, Tacumshin	2001 Wexford CDP	NIAH	house	Thatched House
WCC0910	15702046		Coolgarrow, Enniscorthy	2001 Wexford CDP	2010 Council survey	house	Thatched Cottage
WCC0911	15704611		Craigie Little, Duncormick	2001 Wexford CDP	NIAH	house	Littlegrigue
WCC0912	15703350		The Raven, Curracloe	2001 Wexford CDP	NIAH	house	Thatched House
WCC0913	15703349		Coolrainey, Curracloe	2001 Wexford CDP	NIAH	house	Little Thatch

WCC Ref	NIAH Ref	Photo	Townland or Address	Plan adopted	Image Source	Type	Name
WCC0914	15702208		Coolroe, Kilmuckridge	2001 Wexford CDP	NIAH	house	Five bay single storey farmhouse
WCC0915	15700929		Moyeady, Ballycarney	2001 Wexford CDP	2013 Council Survey	farm house	Farmhouse
WCC0916	15702725		Courtclogh Lower, The Ballagh	2001 Wexford CDP	NIAH	house	Weaver's Haggard
WCC0917	15704619		Cullenstown, Duncormick	2001 Wexford CDP	NIAH	house	Thatched Cottage
WCC0918	15704615		Cullenstown, Duncormick	2001 Wexford CDP	NIAH	house	Cliff Cottage
WCC0920	15704629		Main Street, Duncormick	2001 Wexford CDP	NIAH	house	Sinnotts
WCC0922	15701722		Gerry, Ballygarrett	2001 Wexford CDP	NIAH	house	Thatched House, Gerry Farm
WCC0924	15613002		Glebe, Blackwater	2001 Wexford CDP	NIAH	house	Thatched Cottage
WCC0925	15703321		Johnstown, Castlebridge	2001 Wexford CDP	2005 Council survey	house	Egg Cottage

WCC Ref	NIAH Ref	Photo	Townland or Address	Plan adopted	Image Source	Type	Name
WCC0926	15701704		Killenagh, Gorey	2001 Wexford CDP	NIAH	house	O'Briens
WCC0927	15703339		Kilmacoe, Curracloe	2001 Wexford CDP	NIAH	house	Thatched Cottage
WCC0928	15620008		Lannagh, Kilmore	2001 Wexford CDP	NIAH	house	Thatched Cottage
WCC0929	15705210		Libgate, Kilmore Quay	2001 Wexford CDP	2004 Council survey	house	Lantern Cottage
WCC0930	15703332		Ballinsker, Curracloe	2001 Wexford CDP	2005 Council survey	house	Primrose Cottage
WCC0931	15704814		Milltown, Tagoat	2001 Wexford CDP	NIAH	house	Murphy's Cottage
WCC0932	15704818		Grahormack, Tagoat	2001 Wexford CDP	2005 Council survey	house	Saint Christopher's
WCC0933	15621003		Chapel, Kilmore Quay	2001 Wexford CDP	2004 Council survey	house	Ridge Cottage
WCC0934	15621005		Nemestown, Kilmore Quay		2012 Council survey	house	Nemestown Cottage










WCC Ref	NIAH Ref	Photo	Townland or Address	Plan adopted	Image Source	Type	Name
WCC0935			Newtown, Broadway	2001 CDP	2018 Council survey	house	Thatched House
WCC0936			Chapel, Kilmore	2001 CDP	2013 Council survey	house	Grange Cottage
WCC0937	15705203		NEWTOWN (ED KILMORE)	2001 CDP	NIAH	house	Thatched Cottage
WCC0938	15705204		Newtown, Kilmore Quay	2001 CDP	2004 Council survey	house	Cottage
WCC0939	15704786		Orristown, Killinick	2001 CDP	NIAH	house	Thatched Cottage
WCC0940	15705201		Richfield, Kilmore	2001 CDP	NIAH	house	Thatched Cottage Richfield
WCC0941	15620007		Rickardstown, Kilmore	2001 CDP	NIAH	house	Thatched Farmhouse
WCC0942	15705309		Saint Awaries, Lady's Island	2001 CDP	NIAH	farmhouse	St. Awaries Cottage
WCC0943	15704855		Saint Iberius, Broadway	2001 CDP	2005 Council survey	house	Thatched House










WCC Ref	NIAH Ref	Photo	Townland or Address	Plan adopted	Image Source	Type	Name
WCC0944	15704856		Saint Iberius, Broadway	2001 CDP	NIAH	house	Thatched Cottage
WCC0946	15703224		Ballynaslaney, Oylegate	2001 CDP	2005 Council survey	house	Thatched Cottage
WCC0947	15703225		Whiteford, Crossabeg	2001 CDP	NIAH	house	Thatched Cottage
WCC0948	15703337		Ballinsker, Curracloe	2001 CDP	NIAH	house	Ballinesker Cottage
WCC0949	15705307		Yoletown, Tacumshin	2001 CDP	NIAH	house	Thatched House
WCC0950	15703323		Ballyconnigar Lower, Blackwater	2001 CDP	NIAH	house	Thatched Farmhouse
WCC0951			Ballyduff Lower, Killenagh	2001 CDP	2005 Council survey	house	Sexton's Cottage
WCC1000	15700404		Johnstown, Clonegal	2013 CDP	NIAH	millers house	Ballyshonogue House or Ballyshonock House
WCC1001	15700606		Knockbrandon Upper, Gorey	2013 CDP	NIAH	farm house	The Glen










WCC Ref	NIAH Ref	Photo	Townland or Address	Plan adopted	Image Source	Type	Name
WCC1002	15700605		Craanhill, Craanford, Gorey	2013 CDP	NIAH	farm house	Detached three-bay two-storey double-pile farmhouse
WCC1003	15700603		Monaseed Demesne, Monaseed	2013 CDP	NIAH	church/chapel	Saint Patrick's Catholic Church
WCC1004	15700601		Buckstown, Monaseed	2013 CDP	NIAH	farm house	Buckstown House
WCC1005	15700503		Dunishal, Carnew	2013 CDP	NIAH	farm house	Dunishal House
WCC1006	15700206		Cummerduff, Gorey	2013 CDP	NIAH	farm house	Cummer Vale originally Cummer Place
WCC1007	15700703		Curragh, Kilanerin	2013 CDP	NIAH	bridge	Woodlands Bridge
WCC1008	15700210		Laraheen, Gorey	2013 CDP	NIAH	farm house	Bannview
WCC1009	15700731		Ballyscartin, Gorey	2013 CDP	NIAH	farm house	Detached three-bay two-storey lobby entry farmhouse
WCC1010	15700712		Ballytegan, Gorey	2013 CDP	NIAH	farm house	Ballytegan House





WCC Ref	NIAH Ref	Photo	Townland or Address	Plan adopted	Image Source	Type	Name
WCC1011	15700620		Mountnebo, Gorey	2013 CDP	NIAH	gate lodge	The Gate Lodge, Mount Saint Benedict
WCC1012	15700618		Mountnebo, Gorey	2013 CDP	NIAH	country house	Mount Saint Benedict originally Mount Nebo
WCC1013	15700617		Grove Great, Hollyfort	2013 CDP	NIAH	farm house	Detached three-bay two-storey farmhouse
WCC1014	15700616		Grovemill, Hollyfort	2013 CDP	NIAH	farm house	Detached three-bay two-storey lobby entry farmhouse
WCC1015	15700327		Boleybaun, Inch	2013 CDP	NIAH	monument	1798 Monument (Inch)
WCC1016	15700324		Inch, Gorey	2013 CDP	NIAH	church/chapel	Inch Church
WCC1017	15700319		Corcanon, Inch	2013 CDP	NIAH	farm house	Corcanon House latterly Corecannon House
WCC1018	15700317		Kilannerin, Gorey	2013 CDP	NIAH	presbytery/ parochial/ curate's house	Killinierin Parochial House
WCC1019	15700310		Monature, Coolgreany	2013 CDP	NIAH	country house	Saint Austin's House

WCC Ref	NIAH Ref	Photo	Townland or Address	Plan adopted	Image Source	Type	Name
WCC1020	15700305		Main Street, Coolgreany	2013 CDP	NIAH	house	Ram House
WCC1021	15700304		Ballyfad, Gorey	2013 CDP	NIAH	church/chapel	Catholic Church of Our Lady of the Nativity
WCC1022	15700302		Glebe, Ballyfad	2013 CDP	NIAH	rectory/glebe/ vicarage/ curate's house	Killinor Glebe House or Killinor Rectory
WCC1023	15700738		Ballymoney, Gorey	2013 CDP	NIAH	coastguard station	Ballymoney Coastguard Station
WCC1024	15700733		Ballymoney Crossroads, Ballymoney	2013 CDP	NIAH	house	Dúnart originally Isla Cottage
WCC1025	15700729		Tarahill, Gorey	2013 CDP	NIAH	farm house	Middleton Lodge
WCC1026	15700726		Tarahill, Gorey	2013 CDP	NIAH	church/chapel	Saint Kevin's Catholic Church
WCC1027	15700724		Ahare, Castletown	2013 CDP	NIAH	house	Ahare House
WCC1028	15700723		Clones Middle, Castletown	2013 CDP	NIAH	farm house	Detached four-bay single-storey lobby entry farmhouse

WCC Ref	NIAH Ref	Photo	Townland or Address	Plan adopted	Image Source	Type	Name
WCC1029	15700721		Ballynacree, Castletown	2013 CDP	NIAH	church/chapel	Saint Patrick's Catholic Church
WCC1030	15700720		Castletown, Inch	2013 CDP	NIAH	millers house	Castletown Corn Mill
WCC1031	15700333		Killowen Lower, Castletown	2013 CDP	NIAH	farm house	Detached three-bay two-storey farmhouse
WCC1032	15701410		Cromoge, Bunclody	2013 CDP	NIAH	farm house	Cromoge House
WCC1033	15602022		Ballinapark, Bunclody	2013 CDP	NIAH	country house	Ballinapark House, Bunclody
WCC1034	15602016		Carnew Road, Bunclody	2013 CDP	NIAH	house	Slaney Cottage
WCC1035	15602075		Ryland Street, Bunclody	2013 CDP	NIAH	bank/financial institution	Bank of Ireland
WCC1036	15602072		Mill Road, Bunclody	2013 CDP	NIAH	millers house	Mill House
WCC1037	15602069		Market Square, Bunclody	2013 CDP	NIAH	manse	The Chantry










WCC Ref	NIAH Ref	Photo	Townland or Address	Plan adopted	Image Source	Type	Name
WCC1038	15602063		The Mall, Bunclody	2013 CDP	NIAH	house	Bunclody Post Office
WCC1039	15602053		Church Street, Bunclody	2013 CDP	NIAH	house	Weston House
WCC1040	15602052		Church Street, Bunclody	2013 CDP	NIAH	house	Forde's House
WCC1041	15602047		The Mall, Bunclody	2013 CDP	NIAH	house	Allied Irish Bank
WCC1042	15602045		Kiltealy Road, Bunclody	2013 CDP	NIAH	school	Riverview House
WCC1043	15602027		Market Square, Bunclody	2013 CDP	NIAH	house	Brennan
WCC1044	15602026		Market Square, Bunclody	2013 CDP	NIAH	house	Berkley Mews/Old Barracks
WCC1045	15701006		Ballaman, Ferns	2013 CDP	NIAH	country house	Charlesfort House
WCC1046	15701005		Ballyroeback, Bunclody	2013 CDP	NIAH	farm house	Detached five-bay single-storey farmhouse with half-dormer attic










WCC Ref	NIAH Ref	Photo	Townland or Address	Plan adopted	Image Source	Type	Name
WCC1047	15701001		Ballynaberry, Bunclody	2013 CDP	NIAH	church/chapel	Saint Brigid's Church
WCC1048	15701524		Ballymorgan, Ferns	2013 CDP	NIAH	chimney	Ballymorgan House
WCC1049	15701523		Ballymorgan, Ferns	2013 CDP	NIAH	farm house	Ballymorgan House
WCC1050	15700408		Ballynastraw, Bunclody	2013 CDP	NIAH	country house	Rainsford Lodge
WCC1051	15700406		Ballyshonock, Bunclody	2013 CDP	NIAH	farm house	Bridge House
WCC1052	15609016		Bayland, Camolin	2013 CDP	NIAH	farm house	The Bay
WCC1053	15609015		Camolin, Camolin	2013 CDP	NIAH	rectory/glebe/ vicarage/ curate's house	Camolin Rectory
WCC1054	15609006		Main Street, Camolin	2013 CDP	NIAH	church/chapel	Catholic Church of the Immaculate Conception
WCC1055	15609005		Main Street, Camolin	2013 CDP	NIAH	church/chapel	Saint Catherine's Church

WCC Ref	NIAH Ref	Photo	Townland or Address	Plan adopted	Image Source	Type	Name
WCC1056	15609004		Main Street, Camolin	2013 CDP	NIAH	house	Appley Lodge latterly The Rookery
WCC1057	15701604		Clologe Little, Camolin	2013 CDP	NIAH	church/chapel	Saint Bridget's Catholic Church
WCC1058	15701010		Ballyduff, Ferns	2013 CDP	NIAH	church/chapel	Saint Columba's Catholic Church
WCC1059	15700612		Craanford, Gorey	2013 CDP	NIAH	presbytery/parochial/curate's house	Craanford Parochial House
WCC1060	15700508		Aska More, Gorey	2013 CDP	NIAH	farm house	Detached three-bay two-storey farmhouse with dormer attic
WCC1061	15611009		Upper Square, Courtown	2013 CDP	NIAH	house	Verbena,
WCC1062	15611002		Ballydane, Courtown	2013 CDP	NIAH	country house	Owenavorrhagh Cottage latterly Owenavorrhagh House
WCC1063	15610005		Ballycanew, Gorey	2013 CDP	NIAH	farm house	Cranwill House or Rathwell House
WCC1064	15610004		Ballycanew, Gorey	2013 CDP	NIAH	school	Ballycanew National School










WCC Ref	NIAH Ref	Photo	Townland or Address	Plan adopted	Image Source	Type	Name
WCC1065	15610003		Ballycanew, Gorey	2013 CDP	NIAH	rectory/glebe/ vicarage/ curate's house	The Old Rectory
WCC1066	15610001		Ballycanew, Gorey	2013 CDP	NIAH	church/chapel	Saint Moling's Catholic Church
WCC1067	15701615		Ballymore Demesne, Gorey	2013 CDP	NIAH	church/chapel	Church of the Holy Trinity
WCC1068	15701114		Clogh, Gorey	2013 CDP	NIAH	monument	1798 Monument
WCC1069	15701113		Churchtown, Clogh	2013 CDP	NIAH	church/chapel	Saint Luke's Church
WCC1070	15701111		Moneylaw Lower, Gorey	2013 CDP	NIAH	farm house	Detached four-bay single-storey lobby entry farmhouse
WCC1071	15701108		Coolnastudd, Gorey	2013 CDP	NIAH	farm house	Farm Hill latterly Coolnastudd House
WCC1072	15701105		Ballinacur, Clough	2013 CDP	NIAH	farm house	Ballincor House
WCC1073	15701224		Kilbride, Courtown	2013 CDP	NIAH	chimney	Courtown Brick and Tile Works







WCC Ref	NIAH Ref	Photo	Townland or Address	Plan adopted	Image Source	Type	Name
WCC1074	15701217		Courtown, Courtown	2013 CDP	NIAH	walled garden	Courtown House
WCC1075	15701205		Ballykale, Gorey	2013 CDP	NIAH	house	Ballykale House
WCC1076	15701203		Knochduff, Gorey	2013 CDP	NIAH	mill (water)	Mill House
WCC1077	15701139		Ballyminaun, Gorey	2013 CDP	NIAH	house	Springmount House
WCC1078	15701138		Barnadown Lower, Gorey	2013 CDP	NIAH	farm house	Barnadown House
WCC1079	15701128		Ballyoughter, Ballycanew	2013 CDP	NIAH	presbytery /parochial/ curate's house	Balloughter Parochial House
WCC1080	15701127		Ballyoughter, Ballycanew	2013 CDP	NIAH	church/chapel	Catholic Church of the Sacred Heart
WCC1081	15701712		Glendoyne, Courtown	2013 CDP	NIAH	house	Glendoyne Cottage
WCC1082	15701213		Glennaglogh, Kiltennel	2013 CDP	NIAH	rectory/glebe /vicarage/ curate's house	Kiltennell Glebe House or Kiltennell Rectory


WCC Ref	NIAH Ref	Photo	Townland or Address	Plan adopted	Image Source	Type	Name
WCC1083	15701912		Caim Crossroads, Caim	2013 CDP	NIAH	chimney	Caim Lead Mines
WCC1084	15701911		Ballyhighland, Caim	2013 CDP	NIAH	mill (water)	The Mill
WCC1085	15701909		Ballyhighland, Caim	2013 CDP	NIAH	farmyard complex	Farm Complex, Ballyhyland House
WCC1086	15701905		Glenglass, Killann	2013 CDP	NIAH	farm house	Detached three-bay two-storey farmhouse
WCC1087	15701817		Milltown, Rathnure	Not added properly, incorrect owner	NIAH	miller's house	Milltown Corn Mill
WCC1088	15701814		Killann, Enniscorthy	2013 CDP	NIAH	rectory/glebe/vicarage/curate's house	Killann Glebe House latterly Killann Rectory
WCC1089	15701303		Kiltealy, Enniscorthy	2013 CDP	NIAH	church/chapel	Catholic Church of Saint Patrick and Saint Cecilia
WCC1090	15701302		Cloroge More, Kiltealy	2013 CDP	NIAH	house	Argoe's House
WCC1091	15701423		Coolycarney, Ballindaggan	2013 CDP	NIAH	house	Detached three-bay single-storey house with half-dormer attic

WCC Ref	NIAH Ref	Photo	Townland or Address	Plan adopted	Image Source	Type	Name
WCC1092	15701421		Ballindaggan, Enniscorthy	2013 CDP	NIAH	presbytery/ parochial/ curate's house	Parochial House
WCC1093	15701922		Pullingstown Big, Marshalstown	2013 CDP	NIAH	church/chapel	Saint Peter's Church (Monart)
WCC1094	15701919		Marshalstown, Enniscorthy	2013 CDP	NIAH	church/chapel	Saint Joseph's Catholic Church
WCC1095	15701914		Caim, Enniscorthy	2013 CDP	NIAH	church/chapel	Catholic Church of Saint John the Baptist
WCC1096	15701528		Tincurry, Ballycarney	2013 CDP	NIAH	farm house	Tincurry Cottage
WCC1097	15701527		Ballycarney, Enniscorthy	2013 CDP	NIAH	farm house	Ballyduff House
WCC1098	15701520		Farmley or Skeaghanagh, Marshalstown	2013 CDP	NIAH	country house	Farmley House
WCC1099	15701428		Mountfin Upper, Castledockrell	2013 CDP	NIAH	church/chapel	All Saints' Catholic Church
WCC1100	15702023		Ballynabarney, Enniscorthy	2013 CDP	NIAH	farm house	York Ville

WCC Ref	NIAH Ref	Photo	Townland or Address	Plan adopted	Image Source	Type	Name
WCC1101	15702021		Solsborough, Enniscorthy	2013 CDP	NIAH	gate lodge	South Lodge, Solsborough House
WCC1102	15702020		Solsborough, Enniscorthy	2013 CDP	NIAH	gate lodge	Middle Lodge, Solsborough House
WCC1103	15702010		Killabeg, Ferns	2013 CDP	NIAH	farm house	Killabeg House
WCC1104	15702009		Killabeg, Ferns	2013 CDP	NIAH	farm house	Riversdale House
WCC1105	15702003		Coolnahorna, Marshalstown	2013 CDP	2012 Council survey	house	Redmond's
WCC1106	15701936		Fairfield or Forgelands, Enniscorthy	2013 CDP	NIAH	house	N. Doyle or The Still
WCC1107	15701934		Bessmount, Enniscorthy	2013 CDP	NIAH	mill (water)	Bessmount Corn Mill
WCC1108	15701931		Bessmount, Enniscorthy	2013 CDP	NIAH	country house	Monart House
WCC1109	15701926		Woodlands, Enniscorthy	2013 CDP	NIAH	farm house	Woodlands House


WCC Ref	NIAH Ref	Photo	Townland or Address	Plan adopted	Image Source	Type	Name
WCC1110	15701924		Marley, Enniscorthy	2013 CDP	NIAH	farm house	Marley House
WCC1111	15612026		Milltown, Ferns	2013 CDP	NIAH	farm house	Milltown House
WCC1112	15612021		Ferns Lower, Ferns	2013 CDP	NIAH	hunting/fishing lodge	Killoggy Castle
WCC1113	15612019		Ferns	2013 CDP	NIAH	house	Knockardagh House
WCC1114	15612016		Ferns	2013 CDP	NIAH	monument	1798 Monument
WCC1115	15612009		Main Street, Ferns	2013 CDP	NIAH	post office/garda station	Ferns Garda Síochána Station originally Ferns Post Office
WCC1116	15612002		Ferns Upper, Ferns	2013 CDP	NIAH	sexton's house	Saint Mogue's Cottage
WCC1117	15701607		Rockspring, Camolin	2013 CDP	NIAH	folly	Folly, Rockspring House
WCC1118	15701537		Coolatore, Ferns	2013 CDP	NIAH	farm house	Four-bay thatched farmhouse with half-dormer attic

WCC Ref	NIAH Ref	Photo	Townland or Address	Plan adopted	Image Source	Type	Name
WCC1119	15701536		Ballintore, Ferns	2013 CDP	NIAH	farm house	Ballintore House
WCC1120	15702037		Myaugh, Enniscorthy	2013 CDP	NIAH	farm house	Detached four-bay farmhouse with half-dormer attic
WCC1121	15702035		Tinnacross, Enniscorthy	2013 CDP	NIAH	farm house	Tinnacross House
WCC1122	15702031		Tomsallagh, Enniscorthy	2013 CDP	NIAH	farm house	Tomsallagh House
WCC1123	15702024		Ballybarney, Enniscorthy	2013 CDP	NIAH	farm house	Ballyvarna or Ballyverna
WCC1124	15702016		Solsborough, Enniscorthy	2013 CDP	NIAH	church/chapel	Saint Paul's Church (Clone)
WCC1125	15702119		Oulart, Gorey	2013 CDP	NIAH	monument	1798 Monument
WCC1126	15702118		Oulart, Gorey	2013 CDP	NIAH	garda station/constabulary barracks	Oulart Garda Síochána Station
WCC1127	15702116		Oulart, Gorey	2013 CDP	NIAH	church/chapel	Saint Mochua's Catholic Chapel








WCC Ref	NIAH Ref	Photo	Townland or Address	Plan adopted	Image Source	Type	Name
WCC1128	15702113		Kilnamanagh Upper, Oulart	2013 CDP	NIAH	house	Oulart Fever Hospital
WCC1129	15702108		Ballincash Upper, Enniscorthy	2013 CDP	NIAH	church/chapel	Saint Cormac's Church (Kilcormick)
WCC1130	15702102		Boolavogue, Ferns	2013 CDP	NIAH	monument	1798 Monument, Saint Cormac's Catholic Church
WCC1131	15702101		Boolavogue, Ferns	2013 CDP	NIAH	church/chapel	Saint Cormac's Catholic Church
WCC1132	15702041		Monagear, Enniscorthy	2013 CDP	NIAH	church/chapel	Saint Patrick's Catholic Church
WCC1133	15701723		Clonevin	2013 CDP	NIAH	church/chapel	Saint Patrick's Church
WCC1134	15701711		Clonganny, Ballygarrett	2013 CDP	NIAH	farm house	Clonganny House
WCC1135	15701632		Monamolin, Gorey	2013 CDP	NIAH	church/chapel	Saint Moling's Catholic Church
WCC1136	15701631		Monamolin, Gorey	2013 CDP	NIAH	church/chapel	Saint Moling's Church (Church of Ireland)

WCC Ref	NIAH Ref	Photo	Townland or Address	Plan adopted	Image Source	Type	Name
WCC1137	15701726		Clonevin, Ballygarrett	2013 CDP	NIAH	farm house	Detached three-bay two-storey farmhouse
WCC1138	15702212		Kilmuckridge, Gorey	2013 CDP	NIAH	church/chapel	Kilmuckridge Church (Church of Ireland)
WCC1139	15702138		Ballinahoun, Oulart	2013 CDP	NIAH	farm house	Ballinahoun House
WCC1140	15702122		Monamolin, Gorey	2013 CDP	NIAH	rectory/glebe/ vicarage/ curate's house	Monamolin Glebe House or Monamolin Rectory
WCC1141	15701716		Glascarrig South, Ballygarrett	2013 CDP	NIAH	farm house	Glascarrig House
WCC1142	15701735		Cahore, Ballygarrett	2013 CDP	NIAH	country house	Cahore House
WCC1143	15701734		Cahore, Ballygarrett	2013 CDP	NIAH	coastguard station	An Díseart or The Hermitage
WCC1144	15701733		Cahore, Ballygarrett	2013 CDP	NIAH	boathouse	Cahore Point Coastguard Station
WCC1145	15701732		Cahore, Ballygarrett	2013 CDP	NIAH	boathouse	Cahore Point Coastguard Station

WCC Ref	NIAH Ref	Photo	Townland or Address	Plan adopted	Image Source	Type	Name
WCC1146	15701727		Seaview, Ballygarrett	2013 CDP	NIAH	farm house	Seaview House
WCC1147	15702529		Clonroche, Enniscorthy	2013 CDP	NIAH	farm house	Clonroche House
WCC1148	15701821		Rathnure, Enniscorthy	2013 CDP	NIAH	farm house	Rathnure House
WCC1149	15702537		Ballymackesy, Clonroche	2013 CDP	NIAH	farm house	Ballymackesy House
WCC1150	15702535		Moneytucker, Enniscorthy	2013 CDP	2013 Council survey	school	Beaufield House originally Moneytucker School
WCC1151	15702512		Castleboro Demesne, Clonroche	2013 CDP	NIAH	school master's house	The School House
WCC1152	15702511		Castleboro Demesne, Clonroche	2013 CDP	NIAH	school	Killegney National School
WCC1153	15702409		Pollpeasty, Clonroche	2013 CDP	NIAH	church/chapel	Catholic Church of Christ the King
WCC1154	15703222		Oilgate, Enniscorthy	2013 CDP	NIAH	presbytery/ parochial/ curate's house	Oilgate Parochial House










WCC Ref	NIAH Ref	Photo	Townland or Address	Plan adopted	Image Source	Type	Name
WCC1155	15703114		Ballybrennan, Clonroche	2013 CDP	NIAH	farm house	Ballybrennan House
WCC1156	15702531		Moneytucker, Enniscorthy	2013 CDP	NIAH	church/chapel	Saint Peter's Church (Rosssderit or Rosssdroit)
WCC1157	15702530		Moneyhore, Caim	2013 CDP	NIAH	farm house	Moneyhore House
WCC1158	15702641		Aughnagalley, Enniscorthy	2013 CDP	NIAH	farm house	Aughnagalley House
WCC1159	15702639		Ballycourcy More, Enniscorthy	2013 CDP	NIAH	farm house	Ballycourcy House
WCC1160	15702638		Drumgold, Enniscorthy	2013 CDP	NIAH	farm house	Drumgold House originally Belle Grove House
WCC1161	15702628		Edermine, Enniscorthy	2013 CDP	NIAH	church/chapel	Catholic Chapel, Edermine House
WCC1162	15702626		Cooraun, Edermine	2013 CDP	NIAH	farm house	Rochfort House
WCC1163	15702617		Kilgobbon, Bree	2013 CDP	NIAH	farm house	Kilgibbon Farm House










WCC Ref	NIAH Ref	Photo	Townland or Address	Plan adopted	Image Source	Type	Name
WCC1164	15702611		Sweetfarm, Enniscorthy	2013 CDP	NIAH	gates/railings/walls	Kilcarbry Corn Mill
WCC1165	15702607		Sweetfarm, Enniscorthy	2013 CDP	NIAH	mill (water)	Kilcarbry Corn Mill
WCC1166	15702606		Sweetfarm, Enniscorthy	2013 CDP	NIAH	mill (water)	Kilcarbry Corn Mill
WCC1167	15702604		Sweetfarm, Enniscorthy	2013 CDP	NIAH	farm house	Sweetfarm House
WCC1168	15702603		Sweetfarm, Enniscorthy	2013 CDP	NIAH	house	Gleann na Smól originally Hollymount
WCC1169	15702569		Ballinavarry, Bree	2013 CDP	NIAH	millers house	Wilton Mills
WCC1170	15702559		Ballinavarry, Bree	2013 CDP	NIAH	farm house	Ballinavarry House
WCC1171	15702555		Garr, Davidstown	2013 CDP	NIAH	farm house	Garr House
WCC1172	15702552		Ballynapierce, Enniscorthy	2013 CDP	NIAH	farm house	Ballynapierce House

WCC Ref	NIAH Ref	Photo	Townland or Address	Plan adopted	Image Source	Type	Name
WCC1173	15702545		Clohass, Enniscorthy	2013 CDP	NIAH	farm house	Clohass House
WCC1174	15702544		Dunsinane, Enniscorthy	2013 CDP	NIAH	farm house	Dunsinane House
WCC1175	15702541		Davidstown, Screen	2013 CDP	NIAH	gates/railings/walls	Gate screen (Entrance to Davidstown Catholic Church)
WCC1176	15701942		Blackcastle Demesne, Enniscorthy	2013 CDP	2013 Council survey	chimney	Carley's Bridge Pottery
WCC1177	15701941		Blackcastle Demesne, Enniscorthy	2013 CDP	NIAH	kiln	Carley's Bridge Pottery
WCC1178	15703317		Ballymore, Screen	2013 CDP	NIAH	church/chapel	Saint Cyprian's Catholic Church
WCC1179	15703310		Ballinroouan, Screen	2013 CDP	NIAH	gate lodge	Gate Lodge, Moville House
WCC1180	15703309		Ballinroouan, Screen	2013 CDP	NIAH	farm house	Moville House
WCC1181	15703301		Ballybeg Small, Screen	2013 CDP	NIAH	house	Thatched cottage/Cooney's Crossroads

WCC Ref	NIAH Ref	Photo	Townland or Address	Plan adopted	Image Source	Type	Name
WCC1182	15703251		Woodlands, Ballymurn	2013 CDP	NIAH	farm house	Detached three-bay single-storey thatched farmhouse with dormer attic
WCC1183	15703250		Kilmallock, Ballymurn	2013 CDP	2013 Council survey	farm house	Kilmallock House
WCC1184	15703244		Coolnaboy, Oylegate	2013 CDP	NIAH	farm house	Detached five-bay single-storey lobby entry "thatched mansion"
WCC1185	15703220		The Oil, Oylegate	2013 CDP	NIAH	house	Detached five-bay single-storey house with half-dormer attic
WCC1186	15702726		Ballyhought, Blackwater	2013 CDP	NIAH	house	Thatched house "Real Unyoke"
WCC1187	15702721		Castle Ellis, The Ballagh	2013 CDP	NIAH	monument	1798 Monument (Castle Ellis)
WCC1188	15702707		Ballymurray, The Ballagh	2013 CDP	NIAH	house	Detached four-bay two-storey house
WCC1189	15702706		Ballymurray, The Ballagh	2013 CDP	NIAH	church/chapel	Catholic Church of Saint John the Baptist
WCC1190	15702664		BALLYMURN LOWER	Not added properly, incorrect owner	NIAH	mausoleum	Mausoluem of Catholic Church of the Assumption and Saint Malach

WCC Ref	NIAH Ref	Photo	Townland or Address	Plan adopted	Image Source	Type	Name
WCC1191	15702643		Cooladine, Enniscorthy	2013 CDP	NIAH	farm house	Cooladine House
WCC1192	15613012		Inch, Blackwater	2013 CDP	NIAH	garda station/ constabulary barracks	Blackwater Garda Síochána Station
WCC1193	15703328		Ballyvalloo Lower, Blackwater	2013 CDP	NIAH	house	Little Thatch
WCC1194	15702734		Killeagh, Blackwater	2013 CDP	NIAH	farm house	Detached four-bay single-storey lobby entry thatched farmhouse
WCC1195	15702139		Island, Kilmuckridge	2013 CDP		country house	Island House
WCC1196	15703003		Rathgaroge, New Ross	2013 CDP	NIAH	farm house	Sweetmount House
WCC1197	15703001		Gobbinstown, New Ross	2013 CDP	NIAH	church/chapel	Saint Anne's Catholic Church
WCC1198	15702932		Ballyanne, New Ross	2013 CDP		millers house	Ballyanne Corn Mill
WCC1199	15702924		Ballyanne, New Ross	2013 CDP	NIAH	house	Prospect Lodge

WCC Ref	NIAH Ref	Photo	Townland or Address	Plan adopted	Image Source	Type	Name
WCC1200	15702908		Mountelliott, New Ross	2013 CDP	NIAH	country house	Woodville House
WCC1201	15702401		Templeludigan, Ballywilliam	2013 CDP	NIAH	church/chapel	Catholic Church of Saint Mary and Saint Lawrence
WCC1202	15703506		Millquarter, Old Ross	2013 CDP	NIAH	mill (water)	Millquarter Corn Mill
WCC1203	15703504		Carnagh, Gusserane	2013 CDP	2013 Council survey	country house	Carnagh House
WCC1204	15703412		Ballykelly, New Ross	2013 CDP	NIAH	church/chapel	Catholic Church of Saint Mary and Saint Brigid
WCC1205	15703410		Creakan Lower, New Ross	2013 CDP	NIAH	farm house	Creakan House latterly Creacon House
WCC1206	15703008		Robinstown Great, Clonroche	2013 CDP	NIAH	farm house	Robinstown House
WCC1207	15703004		Knockroe, New Ross	2013 CDP		farm house	Knockroe House
WCC1208	15702939		Ballymacar, New Ross	2013 CDP	NIAH	house	Erin Vale










WCC Ref	NIAH Ref	Photo	Townland or Address	Plan adopted	Image Source	Type	Name
WCC1209	15702906		Mountelliott, New Ross	2013 CDP	NIAH	viaduct	Barrow Viaduct
WCC1210	15703610		Caroreigh, Taghmon	2013 CDP	NIAH	school	Caroreigh School
WCC1211	15703609		Caroreigh, Taghmon	2013 CDP	NIAH	church/chapel	Saint Garvan's Catholic Church
WCC1212	15703606		Deerpark, Foulksmills	2013 CDP	NIAH	rectory/glebe/ vicarage/ curate's house	Horetown Rectory
WCC1213	15703604		Camross, Foulksmills	2013 CDP	NIAH	house	Detached three-bay two-storey lobby entry house
WCC1214	15703603		Camross, Foulksmills	2013 CDP	NIAH	farm house	Detached three-bay two-storey part double-pile lobby entry farmhouse
WCC1215	15703528		Newcastle, Newbawn	2013 CDP	NIAH	farm house	Detached three-bay two-storey farmhouse
WCC1216	15703527		Newbawn, New Ross	2013 CDP	NIAH	farm house	Newbawn House
WCC1217	15703524		Newbawn, New Ross	2013 CDP	NIAH	church/chapel	Catholic Church of the Sacred Heart of Jesus

WCC Ref	NIAH Ref	Photo	Townland or Address	Plan adopted	Image Source	Type	Name
WCC1218	15703522		Newbawn, New Ross	2013 CDP	NIAH	farm house	Newbawn Castle House or Newbawn Farm
WCC1219	15703521		Scullaboge, Foulksmills	2013 CDP	NIAH	farm house	Detached three-bay two-storey farmhouse
WCC1220	15703520		Scullaboge, Foulksmills	2013 CDP	NIAH	garda station/constabulary barracks	Carrickbyrne Garda Síochána Station
WCC1221	15703515		Ballyshannon, Adamstown	2013 CDP	NIAH	country house	Carrigbyrne Lodge
WCC1222	15703108		Adamstown, Enniscorthy	2013 CDP	NIAH	house	Cullen's
WCC1223	15703021		Misterin, Adamstown	2013 CDP		farm house	Misterin House
WCC1224	15703014		Raheenaclonagh, Clonroche	2013 CDP	NIAH	farm house	Detached three-bay two-storey farmhouse
WCC1225	15703013		Raheen, Clonroche	2013 CDP	NIAH	church/chapel	Raheen Catholic Church
WCC1226	15615003		Chapel Street, Taghmon	2013 CDP	NIAH	mortuary chapel	Mortuary Chapel, Saint Fintan's Catholic Church









WCC Ref	NIAH Ref	Photo	Townland or Address	Plan adopted	Image Source	Type	Name
WCC1227	15703755		Ballyharran Lower, Crossabeg	2013 CDP	NIAH	farm house	Ballyharran House
WCC1228	15703754		Ballyharran Upper, Crossabeg	2013 CDP	NIAH	house	Detached four-bay single-storey lobby entry thatched house
WCC1229	15703747		Tikillin, Crossabeg	2013 CDP	NIAH	house	Kilpatrick Glebe
WCC1231	15703229		Kyle Lower, Crossabeg	2013 CDP	NIAH	monument	Monument, Lonsdale House
WCC1232	15703228		Kyle Lower, Crossabeg	2013 CDP	NIAH	farm house	Lonsdale latterly Lonsdale House
WCC1233	15703227		Ballydicken Upper, Crossabeg	2013 CDP	NIAH	farm house	Moat Park
WCC1234	15703720		Ardcandrisk, Barntown	2013 CDP	NIAH	steward's house	Garden House (Stuarts House)
WCC1235	15703711		Heathfield, Killurin	2013 CDP	NIAH	country house	Healthfield House
WCC1236	15703710		Bolabaun, Glynn	2013 CDP	NIAH	farm house	Detached five-bay two-storey lobby entry farmhouse

WCC Ref	NIAH Ref	Photo	Townland or Address	Plan adopted	Image Source	Type	Name
WCC1237	15703616		Oldboley, Barntown	2013 CDP	NIAH	farm house	Old Boley Country House
WCC1238	15703613		Browncastle, Taghmon	2013 CDP	NIAH	millers house	Browncastle Corn Mill
WCC1239	15703120		Galbally Church, Galbally	2013 CDP	NIAH	church/chapel	Catholic Church of Saint John the Baptist
WCC1240	15614005		Ballyboggan Lower, Castlebridge	2013 CDP	NIAH	garda station/ constabulary barracks	Castlebridge Garda Síochána Station
WCC1241	15703307		Kilcorral, Castlebridge	2013 CDP	NIAH	farm house	Detached three-bay single-storey lobby entry thatched farmhouse
WCC1242	15703254		Coole, Castlebridge	2013 CDP	NIAH	farm house	Detached three-bay two-storey farmhouse
WCC1243	15703243		Crossabeg, Wexford	2013 CDP	NIAH	house	Artramon Cottage
WCC1244	15703238		Sion, Crossabeg	2013 CDP	NIAH	church/chapel	Catholic Church of Saint Patrick and Saint Bridget
WCC1245	15703805		North West Slob, Ardavan	2013 CDP	NIAH	engine house	North Slob Pumping Station







WCC Ref	NIAH Ref	Photo	Townland or Address	Plan adopted	Image Source	Type	Name
WCC1246	15703804		Begerin Island, Ardavan	2013 CDP	NIAH	farm house	Detached three-bay two-storey farmhouse
WCC1247	15703768		Kitestown, Crossabeg	2013 CDP	NIAH	farm house	Detached five-bay two-storey single-pile farmhouse
WCC1248	15703766		Galbally East, Crossabeg	2013 CDP	NIAH	gates/railings/walls	Saunderscourt House
WCC1249	15703764		Saunderscourt, Crossabeg	2013 CDP	NIAH	country house	Saunderscourt House
WCC1250	15703762		Galbally, Crossabeg	2013 CDP	NIAH	farm house	Detached three-bay two-storey farmhouse
WCC1251	15703759		Kitestown, Crossabeg	2013 CDP	NIAH	farm house	Arran Cottage
WCC1252	15703758		Kyle Upper, Crossabeg	2013 CDP	NIAH	farm house	Broomley
WCC1253	15703757		Newcastle Upper, Crossabeg	2013 CDP	NIAH	farm house	Detached three-bay single-storey lobby thatched farmhouse
WCC1254	15703756		Killowen, Crossabeg	2013 CDP	NIAH	farm house	Killowen House









WCC Ref	NIAH Ref	Photo	Townland or Address	Plan adopted	Image Source	Type	Name
WCC1255	15703739		Barntown, Wexford	2013 CDP	NIAH	farm house	Barntown Castle House
WCC1256	15703736		Newbay, Wexford	2013 CDP	NIAH	farm house	Roseville House latterly Rosevale House
WCC1257	15703726		Cullentra, Barntown	2013 CDP	NIAH	farm house	Cullentra House sometimes Cullentra Cottage
WCC1258	15703345		Barnahask, Curracloe	2013 CDP	NIAH	house	Detached four-bay single-storey lobby entry thatched house
WCC1259	15703342		Kilmacoe, Curracloe	2013 CDP	NIAH	church/chapel	Saint Margaret's Catholic Church
WCC1260	15703910		Great Island, Campile	2013 CDP	NIAH	viaduct	Barrow Bridge
WCC1261	15616005		Main Street, Arthurstown	2013 CDP	NIAH	house	Terraced three-bay two-storey house
WCC1262	15616003		Main Street, Arthurstown	2013 CDP	NIAH	house	Terraced three-bay two-storey house
WCC1263	15616004		Main Street, Arthurstown	2013 CDP	NIAH	house	The King's Bay Inn










WCC Ref	NIAH Ref	Photo	Townland or Address	Plan adopted	Image Source	Type	Name
WCC1264	15617003		Ramsgrange, New Ross	2013 CDP	NIAH	convent/ nunnery	Saint Louis's Convent
WCC1265	15616017		5 Main Street, Arthurstown	2013 CDP	NIAH	house	Anam Aras
WCC1266	15616016		6 Main Street, Arthurstown	2013 CDP	NIAH	house	End-of-terrace two-bay two-storey house
WCC1267	15616018		4 Main Street, Arthurstown	2013 CDP	NIAH	house	Curlew House
WCC1268	15704010		Boley, Ballycullane	2013 CDP	NIAH	house	Detached three-bay two- storey house
WCC1269	15704001		Gusserane, New Ross	2013 CDP	NIAH	church/chapel	Catholic Church of Saint John the Baptist
WCC1270	15703932		Ballyvelig, Campile	2013 CDP	NIAH	garda station/ constabulary barracks	Campile Garda Síochána Station
WCC1271	15703923		Ballynamona, Campile	2013 CDP	NIAH	presbytery/ parochial/ curate's house	Horeswood Presbytery
WCC1272	15703918		Ballynamona, Campile	2013 CDP	NIAH	farm house	Fruit Hill House









WCC Ref	NIAH Ref	Photo	Townland or Address	Plan adopted	Image Source	Type	Name
WCC1273	15703911		Kilmannock, Campile	2013 CDP	NIAH	house	Hill House
WCC1274	15704516		Tintern, Saltmills	2013 CDP	NIAH	gates/railings/walls	Tintern Abbey - gateway
WCC1275	15704407		Coleman, Arthurstown	2013 CDP	NIAH	house	Fortagusta originally Glendine
WCC1276	15704027		Longgrigue, Foulksmills	2013 CDP	NIAH	country house	Longgrigue House
WCC1277	15704026		Raheenduff, Foulksmills	2013 CDP	NIAH	farm house	Dalton Cottage
WCC1278	15704024		Raheenduff, Foulksmills	2013 CDP	NIAH	millers house	Foulkesmill Corn Mill
WCC1279	15704019	No Image Available	Raheenduff, Foulksmills	2013 CDP		farm house	Raheenduff House
WCC1280	15704015		Loughnageer, Foulksmills	2013 CDP	NIAH	viaduct	Taylorstown Viaduct
WCC1281	15704003		Kilbraney, Gusserane	2013 CDP	NIAH	folly	Abbey Ville - folly








WCC Ref	NIAH Ref	Photo	Townland or Address	Plan adopted	Image Source	Type	Name
WCC1282	15704607		Balloughton, Wellingtonbridge	2013 CDP	NIAH	farm house	Balloughton House
WCC1283	15704542		Kiltra, Wellingtonbridge	2013 CDP	NIAH	mill (wind)	Freestanding single-bay three-stage tapering windmill
WCC1284	15704541		Kiltra, Wellingtonbridge	2013 CDP	NIAH	mill (water)	Kiltra Corn Mill Kiltra Mill
WCC1285	15704540		Kiltra, Wellingtonbridge	2013 CDP	NIAH	farm house	Kiltra House
WCC1286	15704537		Barrystown, Wellingtonbridge	2013 CDP	NIAH	worker's house	Semi-detached three- bay two-storey worker's house
WCC1287	15704536		Grantstown, Wellingtonbridge	2013 CDP	NIAH	farm house	Detached three-bay two- storey farmhouse
WCC1288	15704534		Barrystown, Wellingtonbridge	2013 CDP	NIAH	engine house	Barrystown Silver Mines
WCC1289	15704530		Clonmines, Wellingtonbridge	2013 CDP	NIAH	mill (wind)	Freestanding single-bay three-stage cylindrical windmill
WCC1290	15704123		Hillburn, Taghmon	2013 CDP	NIAH	house	Hillburn House

WCC Ref	NIAH Ref	Photo	Townland or Address	Plan adopted	Image Source	Type	Name
WCC1291	15704121		Kilcavan (tree), Ballymitt	2013 CDP	NIAH	house	Detached five-bay single-storey lobby entry thatched house
WCC1292	15704120		HILLTOWN	Not added properly, incorrect owner	NIAH	house	Ballymitt originally Hilltown
WCC1293	15704103		Haresmead, Foulksmills	2013 CDP	NIAH	farm house	The Farmhouse
WCC1294	15704101		Horetown South, Foulksmills	2013 CDP	NIAH	church/chapel	Saint James's Church (Horetown)
WCC1295	15704050		Coolbrock, Wellingtonbridge	2013 CDP	NIAH	farm house	Detached three-bay two- storey farmhouse
WCC1296	15704048		Ballyowen, Wellingtonbridge	2013 CDP	NIAH	foot bridge	Wellington Bridge Railway Station - footbridge
WCC1297	15704047		Ballyowen, Wellingtonbridge	2013 CDP	NIAH	signal box	Wellington Bridge Railway Station- signal box
WCC1298	15704046		Ballyowen, Wellingtonbridge	2013 CDP	NIAH	railway station	Wellington Bridge Railway Station
WCC1299	15704043		Ballingly, Wellingtonbridge	2013 CDP	NIAH	farm house	Ballingly House

WCC Ref	NIAH Ref	Photo	Townland or Address	Plan adopted	Image Source	Type	Name
WCC1300	15619011	No Image Available	Fethard-on-Sea	2013 CDP		rectory/glebe/vicarage/curate's house	Saint Mogue's Rectory
WCC1301	15619010		Fethard-on-Sea	2013 CDP	NIAH	bridge	Fethard Bridge
WCC1302	15619008		Main Street, Fethard-on-Sea	2013 CDP	NIAH	house	Terraced four-bay two-storey house
WCC1303	15619007		Main Street, Fethard-on-Sea	2013 CDP	NIAH	monument	Monument
WCC1304	15619006		Fethard-on-Sea	2013 CDP	NIAH	boathouse	Irish Coast Guard (Fethard Unit)
WCC1305	15619003		Grange, Fethard-on-Sea	2013 CDP	NIAH	worker's house	Grange Villa originally Grangeville
WCC1306	15704517		Saltmills	2013 CDP	NIAH	bridge	Abbey Bridge
WCC1307	15705007		Craigie Little, Fethard-on-Sea	2013 CDP	NIAH	house	Ladywell
WCC1308	15704906		Templetown, Fethard-on-Sea	2013 CDP	NIAH	church/chapel	All Saints' Catholic Church

WCC Ref	NIAH Ref	Photo	Townland or Address	Plan adopted	Image Source	Type	Name
WCC1309	15704901		Templetown, Fethard-on-Sea	2013 CDP	NIAH	church/chapel	Templetown Church of Ireland
WCC1310	15704509		Dungulph, Saltmills	2013 CDP	NIAH	mill (water)	Dungulph Corn Mill
WCC1311	15704508		Dungulph, Saltmills	2013 CDP	NIAH	castle/fortified house	Dungulph Castle
WCC1312	15704409		Clonsharragh, Duncannon	2013 CDP	NIAH	church/chapel	All Saints' Church (Killesk)
WCC1313	15705412		Churchtown, Fethard-on-Sea	2013 CDP	NIAH	farm house	Detached three-bay two-storey farmhouse
WCC1314	15619016		Quay Road, Fethard-on-Sea	2013 CDP	NIAH	harbour/dock/port	Fethard Quay
WCC1315	15619014		Quay Road, Fethard-on-Sea	2013 CDP	NIAH	house	Ingard House
WCC1316	15704618		Cullenstown, Duncormick	2013 CDP	NIAH	mill (wind)	Freestanding single-bay three-stage cylindrical windmill
WCC1317	15704614		Cullenstown, Duncormick	2013 CDP	NIAH	farm house	Cullenstown Castle House



WCC Ref	NIAH Ref	Photo	Townland or Address	Plan adopted	Image Source	Type	Name
WCC1318	15704550		Vernegly, Bannow	2013 CDP	NIAH	rectory/ glebe/ vicarage/ curate's house	Bannow Glebe House or Bannow Rectory
WCC1319	15704548		Blackhall, Bannow	2013 CDP	NIAH	farm house	Blackhall House
WCC1320	15705010		Bannow Bay, Bannow	2013 CDP	NIAH	farm house	Lower Bay House
WCC1321	15705009	No Image Available	Ranstown, Fethard-on-Sea	2013 CDP		martello tower	Baginbun Head Martello Tower
WCC1322	15615017		Coolaw, Taghmon	2013 CDP	NIAH	monument	Batt Monument, Taghmon
WCC1323	15704203		Casey's Crossroads, Forth Commons	2013 CDP	NIAH	farm house	Casey's Cross House
WCC1324	15704144		Trinity Crossroads, Taghmon	2013 CDP	NIAH	church/chapel	Catholic Church of the Blessed Trinity
WCC1325	15704250		Newcastle, Cleariestown	2013 CDP	NIAH	farm house	Newcastle House
WCC1326	15704626		Bellgrove, Duncormick	2013 CDP	NIAH	farm house	Bellgrove Villa

WCC Ref	NIAH Ref	Photo	Townland or Address	Plan adopted	Image Source	Type	Name
WCC1327	15704721		Churchtown, Bridgetown	2013 CDP	NIAH	church/chapel	Saint David's Church (Church of Ireland)
WCC1328	15704716		Moor, Bridgetown	2013 CDP	NIAH	farm house	Detached three-bay single-storey lobby entry farmhouse
WCC1329	15704713		Newhouse, Baldwinstown	2013 CDP	NIAH	house	Detached single-bay single-storey gable-fronted house
WCC1330	15704710		Baldwinstown, Bridgetown	2013 CDP	NIAH	garda station/ constabulary barracks	Baldwinstown Garda Síochána Station
WCC1331	15704705		Beckville, Baldwinstown	2013 CDP	NIAH	farm house	Beckville House latterly Driseóg House
WCC1332	15704704		Baldwinstown, Bridgetown	2013 CDP	NIAH	farm house	Baldwinstown House, latterly Upper House
WCC1333	15704625		Gurlins, Duncormick	2013 CDP	NIAH	bridge	Three-arch railway viaduct over river valley
WCC1334	15704141		Cleariestown	2013 CDP	NIAH	house	Mountain View
WCC1335	15704133		Waddingstown, Cleariestown	2013 CDP	NIAH	farm house	Detached four-bay single-storey lobby entry thatched farmhouse










WCC Ref	NIAH Ref	Photo	Townland or Address	Plan adopted	Image Source	Type	Name
WCC1336	15704130		Blastknock, Taghmon	2013 CDP	NIAH	farm house	Blastknock Cottage
WCC1337	15621009		Beak, Kilmore Quay	2013 CDP	NIAH	garda station/ constabulary barracks	Kilmore Quay Garda Síochána Station
WCC1338	15621001		Chapel, Kilmore Quay	2013 CDP	NIAH	mill (wind)	Freestanding single-bay three-stage conical windmill
WCC1339	15620004		Sarshill, Kilmore	2013 CDP	NIAH	church/chapel	Catholic Church of the Blessed Virgin Mary
WCC1340	15704737		Ballyseskin, Kilmore	2013 CDP	NIAH	mill (wind)	Freestanding single-bay three-stage cylindrical windmill
WCC1341	15704735		Tullabards Little, Bridgetown	2013 CDP	NIAH	country house	Wood Ville latterly Woodville House
WCC1342	15704732		Ballycross, Bridgetown	2013 CDP	NIAH	farmyard complex	Ballycross House
WCC1343	15704730		Bridgetown South, Bridgetown	2013 CDP	NIAH	house	Sweetmount
WCC1344	15704729		Bridgetown South, Bridgetown	2013 CDP	NIAH	RIC barracks	Bridgetown Constabulary Barrack

WCC Ref	NIAH Ref	Photo	Townland or Address	Plan adopted	Image Source	Type	Name
WCC1345	15704646		Redmoor, Duncormick	2013 CDP	NIAH	farm house	Detached four-bay single-storey lobby entry "thatched mansion"
WCC1346	15704642		Kilcowan Upper, Duncormick	2013 CDP	NIAH	milller's house	Detached three-bay two-storey mill owner's house
WCC1347	15705208		Clongaddy, Kilmore	2013 CDP	NIAH	mill (wind)	Clongaddy Windmill
WCC1348	15705207		Clongaddy, Kilmore	2013 CDP	NIAH	farm house	Clongaddy House
WCC1349	15704262		Rathjarney, Piercestown	2013 CDP	NIAH	farm house	Rathjarney Villa
WCC1350	15704257		Rathmacknee Great, Killinick	2013 CDP	NIAH	church/chapel	Saint John's Church
WCC1351	15704256		Shortatstown, Killinick	2013 CDP	NIAH	farm house	Shortalstown House
WCC1352	15704254		Murntown Lower, Murrintown	2013 CDP	NIAH	church/chapel	Saint Catherine's Catholic Church
WCC1353	15704245		Whitestown, Piercestown	2013 CDP	NIAH	farm house	Whitestown House


WCC Ref	NIAH Ref	Photo	Townland or Address	Plan adopted	Image Source	Type	Name
WCC1354	15704244		Latimerstown, Rathaspeck	2013 CDP	NIAH	farm house	Latimerstown House
WCC1355	15704215		Scaughmolin, Murrintown	2013 CDP	NIAH	farm house	Detached six-bay single-storey lobby entry farmhouse
WCC1356	15704211		Hayestown Great	2013 CDP	NIAH	farm house	Hayestown House
WCC1357	15704792		Ballyrane, Killinick	2013 CDP	NIAH	house	Ballyrane House
WCC1358	15704790		Sanctuary, Killinick	2013 CDP	NIAH	house	Sanctuary Cottage or The Sanctuary
WCC1359	15704789		Sanctuary, Killinick	2013 CDP	NIAH	church/chapel	Saint Enoch's Church (Killinick)
WCC1360	15704763		Ballycogley	2013 CDP	NIAH	farm house	Thorn Ville latterly Thornville House
WCC1361	15704762		Ballycogley	2013 CDP	NIAH	farm house	Ballycogly House
WCC1362	15704760		Cooloughter, Killinick	2013 CDP	NIAH	farm house	Detached four-bay two-storey farmhouse









WCC Ref	NIAH Ref	Photo	Townland or Address	Plan adopted	Image Source	Type	Name
WCC1363	15704755		Hardygregan, Mayglass	2013 CDP	NIAH	mill (wind)	Freestanding single-bay three- or four-stage conical windmill
WCC1364	15704754		Pollwitch, Mayglass	2013 CDP	NIAH	farm house	Detached four-bay single-storey lobby entry thatched farmhouse
WCC1365	15704752		Courtlands West, Mayglass	2013 CDP	NIAH	church/chapel	Saint Fintan's Catholic Church
WCC1366	15704743		Gardamus Little, Mayglass	2013 CDP	NIAH	farm house	Detached four-bay single-storey lobby entry thatched farmhouse
WCC1367	15704819		Churchtown, Tagoat	2013 CDP	NIAH	farm house	Churchtown House
WCC1368	15704806	No image Available	Rathdowney, Rosslare	2013 CDP		farm house	Rathdowney House
WCC1369	15704805		Bush, Tagoat	2013 CDP	NIAH	farm house	Bushville
WCC1370	15704867		Ballysampson, Killinick	2013 CDP	NIAH	farm house	Ballysampson House
WCC1371	15704316		Strand Road, Rosslare	2013 CDP	NIAH	house	Convent of Mercy (Rosslare)

WCC Ref	NIAH Ref	Photo	Townland or Address	Plan adopted	Image Source	Type	Name
WCC1372	15704315		Strand Road, Rosslare	2013 CDP	NIAH	house	Rosslare Cottage, Strand Road, Rosslare
WCC1373	15704305		Walsheslough, Rosslare	2013 CDP	NIAH	railway station	Rosslare Strand Railway Station
WCC1374	15704302		South Sloblands	2013 CDP	NIAH	engine house	South Slob Pumping Station
WCC1375	15704280		Ballykelly, Drinagh	2013 CDP	NIAH	farm house	Ballykelly House
WCC1376	15704279		Killiane, Drinagh	2013 CDP	NIAH	farm house	Killiane Lodge
WCC1377	15704276		Hermitage, Drinagh	2013 CDP	NIAH	farm house	The Hermitage
WCC1378	15704274		Kellystown, Drinagh	2013 CDP	NIAH	farm house	Drinagh Lodge
WCC1379	15704841		Bing, Kilrane	2013 CDP	NIAH	mill (wind)	Freestanding single-bay two-stage cylindrical windmill
WCC1380	15704834		Cliff Road, Rosslare Harbour	2013 CDP	NIAH	lighthouse keeper's house	Tuskar Dwellings

WCC Ref	NIAH Ref	Photo	Townland or Address	Plan adopted	Image Source	Type	Name
WCC1381	15704833		Cliff Road, Rosslare Harbour	2013 CDP	NIAH	coastguard station	Rosslare Harbour Coastguard Station
WCC1383	15704822		Hayesland, Kilrane	2013 CDP	NIAH	farm house	Attached four-bay two-storey lobby entry farmhouse
WCC1384	15704817		Grahormack, Tagoat	2013 CDP	NIAH	presbytery/ parochial/ curate's house	Parochial House, Saint Mary's Catholic Church
WCC1385	15704769		Knocks, Tomhaggard	2013 CDP	NIAH	farm house	Mount Eaton
WCC1386	15704739		Grayrobin, Tomhaggard	2013 CDP	NIAH	farm house	Detached five-bay single-storey lobby entry "thatched mansion"
WCC1387	15704738		Gallagh, Kilmore	2013 CDP	NIAH	farm house	Gollough House
WCC1388	15705305		Fence, Tacumshin	2013 CDP	NIAH	church/chapel	Saint Catherine's Catholic Church
WCC1389	15705214		Ballyhealy, Kilmore	2013 CDP	NIAH	farm house	Ballyhealy House
WCC1390	15705213		Ballyhealy North, Kilmore	2013 CDP	NIAH	church/chapel	Saint John's Church (Kilturk)

WCC Ref	NIAH Ref	Photo	Townland or Address	Plan adopted	Image Source	Type	Name
WCC1391	15705212		Soughane, Kilmore	2013 CDP	NIAH	mill (wind)	Freestanding single-bay three-stage conical windmill
WCC1392	15704871		Ballytory Lower, Tacumshin	2013 CDP	NIAH	farm house	Ballytory House or Ballytory Castle House
WCC1393	15704870		Bennettstown, Broadway	2013 CDP	NIAH	farm house	Bennettstown House
WCC1394	15704866		Ballyregan, Killinick	2013 CDP	NIAH	farm house	Ballyregan House
WCC1395	15705323		Clougheast, Carne	2013 CDP	NIAH	mill (wind)	Freestanding single-bay three-stage cylindrical windmill
WCC1396	15705318		Ballask, Carne	2013 CDP	NIAH	coastguard station	Carnaghvilla latterly Carna Villa
WCC1397	15705315		Castlepaliser, Carne	2013 CDP	NIAH	farm house	Castlepaliser House
WCC1398	15704848		Ballycronigan, Kilrane	2013 CDP	NIAH	country house	Ballycronigan House
WCC1399	15704864		Ballycushlane Little, Broadway	2013 CDP	NIAH	farm house	Ballycushlane House

WCC Ref	NIAH Ref	Photo	Townland or Address	Plan adopted	Image Source	Type	Name
WCC1400	15700203		Wingfield, Gorey	2013 CDP	NIAH	farm house	Wingfield House
WCC1401	15700308	No Image Available	Plattinstown, Gorey	2013 CDP		house	Plattenstown House
WCC1402	15601010		McCurtain Street, Gorey	2013 CDP	NIAH	hospital	Gorey District Hospital
WCC1403	15601019		50 Main Street. Gorey	2013 CDP	NIAH	shop/retail outlet	Lemon Thai
WCC1404	15601023		North Parade, Gorey	2013 CDP	NIAH	house	Greenville
WCC1405	15601032		John Street, Gorey	2013 CDP	NIAH	house	Semi-detached three-bay two-storey house, with centered shopfront
WCC1406	15601033		21 Main Street, Gorey	2013 CDP	NIAH	house/shop /retail unit	F.J. Godkin
WCC1407	15601051		7 Church Street, Gorey	2013 CDP	NIAH	house	Terraced three-bay two-storey house
WCC1408	15601066		Market Street, Church Lane, Gorey	2013 CDP	NIAH	church/chapel	Gorey Methodist Church, Market Street, Church Lane, Gorey

WCC Ref	NIAH Ref	Photo	Townland or Address	Plan adopted	Image Source	Type	Name
WCC1409	15601070		The Avenue, Gorey	2013 CDP	NIAH	house	J.M. McEvoy and Company
WCC1410	15601071		The Avenue, Gorey	2013 CDP	NIAH	house	Maureen's
WCC1411	15601072		The Avenue, Gorey	2013 CDP	NIAH	post office	Gorey Post Office
WCC1412	15601074		The Avenue, Gorey	2013 CDP	NIAH	manse/house	Gorey Methodist Manse (Old)
WCC1413	15601091		Railway Road, Gorey	2013 CDP	NIAH	water tower	Gorey Railway Station
WCC1414	15601092		Railway Road, Gorey	2013 CDP	NIAH	foot bridge	Gorey Railway Station
WCC1415	15601093		Railway Road, Gorey	2013 CDP	NIAH	building misc	Gorey Railway Station
WCC1416	15601106		Opposite 86 Main Street, Gorey	2013 CDP	NIAH	post box	Postbox pillar
WCC1417	15704222		Rathaspeck Manor, Rathaspeck	2013 CDP	NIAH	gate lodge	The Chalet, Rathaspeck House

WCC Ref	NIAH Ref	Photo	Townland or Address	Plan adopted	Image Source	Type	Name
WCC1418	15700925		Ballyrankin, Bunclody	2013 CDP	NIAH	farm house	Ballyrankin Lodge
WCC1419	15601108		Railway Road, Gorey	2013 CDP	NIAH	signal box	Gorey Railway Station
WBC0001	15500001		Spawell Road (off), Wexford	Wexford TP 2009	NIAH	office	William Neville and Son, Rockfield House
WBC0002	15500002		Spawell Road, Wexford	Wexford TP 2009	NIAH	school	Loreto Convent (Wexford Town)
WBC0003	15500003		Spawell Road, Wexford	Wexford TP 2009	NIAH	school	Loreto Convent (Wexford Town)
WBC0004	15500004		Spawell Road, Wexford	Wexford TP 2009	NIAH	school	Loreto Convent (Wexford Town)
WBC0005	15500005		Spawell Road (off), Wexford	Wexford TP 2009	NIAH	graveyard/cemetery	Loreto Convent (Wexford Town)
WBC0006	15500006		5 Richmond Terrace, Spawell Road, Wexford	Wexford TP 2009	NIAH	house	End of terrace three bay two storey over raised basement house
WBC0007	15500007		4 Richmond Terrace, Spawell Road, Wexford	Wexford TP 2009	NIAH	office	Fallon Financial/Quest Business Equipment

WCC Ref	NIAH Ref	Photo	Townland or Address	Plan adopted	Image Source	Type	Name
WBC0008	15500008		3 Richmond Terrace, Spawell Road, Wexford	Wexford TP 2009	NIAH	house	Semi detached three bay two storey over raised basement house
WBC0009	15500009		2 Richmond Terrace, Spawell Road, Wexford	Wexford TP 2009	NIAH	house	Semi detached three bay two storey over raised basement house
WBC0010	15500010		1 Richmond Terrace, Spawell Road, Wexford	Wexford TP 2009	NIAH	house	Semi detached three bay two storey over raised basement house
WBC0011	15500011		Spawell Road, Wexford	Wexford TP 2009	NIAH	house	Ardara Annexe
WBC0012	15500012		Spawell Road, Wexford	Wexford TP 2009	NIAH	house	Ardara House
WBC0013	15500013		Spawell Road, Wexford	Wexford TP 2009	NIAH	house	Clifton House
WBC0014	15500014		Spawell Road, Wexford	Wexford TP 2009	NIAH	gate lodge	Clifton House
WBC0015	15500015		Spawell Road, Wexford	Wexford TP 2009	NIAH	gates/railings/walls	Clifton House
WBC0016	15500016		1 Glana Terrace, Spawell Road, Wexford	Wexford TP 2009	NIAH	office	Pat McCarthy & Company

WCC Ref	NIAH Ref	Photo	Townland or Address	Plan adopted	Image Source	Type	Name
WBC0017	15500017		1A Glena Terrace, Spawell Road, Wexford	Wexford TP 2009	NIAH	house	Terraced two bay three storey red brick house
WBC0018	15500018		2 Glena Terrace, Spawell Road, Wexford	Wexford TP 2009	NIAH	house	Terraced two bay three storey red brick house
WBC0019	15500019		3 Glena Terrace, Spawell Road, Wexford	Wexford TP 2009	NIAH	house	Aisling House
WBC0020	15500020		4 Glena Terrace, Spawell Road, Wexford	Wexford TP 2009	NIAH	house	Terraced two bay three storey red brick house
WBC0021	15500021		5 Glena Terrace, Spawell Road, Wexford	Wexford TP 2009	NIAH	house	Terraced two bay three storey red brick house
WBC0022	15500022		6 Glena Terrace, Spawell Road, Wexford	Wexford TP 2009	NIAH	house	Terraced three bay three storey red brick house
WBC0023	15500023		7 Glena Terrace, Spawell Road, Wexford	Wexford TP 2009	NIAH	office	Doctor's office
WBC0024	15500025		Spawell Road, Wexford	Wexford TP 2009	NIAH	gates/railings/walls	Ard Ruadh (House)
WBC0025	15500026		Spawell Road (off), Wexford	Wexford TP 2009	NIAH	gates/railings/walls	Ard Ruadh (House)










WCC Ref	NIAH Ref	Photo	Townland or Address	Plan adopted	Image Source	Type	Name
WBC0026	15500027		Spawell Road (off), Wexford	Wexford TP 2009	NIAH	house	Ard Ruadh (House)
WBC0027	15500028		Westgate, Wexford	Wexford TP 2009	NIAH	house	Weston (House)
WBC0028	15500033		Redmond Square, Wexford	Wexford TP 2009	NIAH	monument	Redmond Memorial
WBC0029	15500036		Redmond Road (off), Wexford	Wexford TP 2009	NIAH	signal box	Wexford Town Railway Station
WBC0030	15500037		1 Auburn Terrace, Redmond Road, Wexford	Wexford TP 2009	NIAH	house	Mount Auburn House
WBC0031	15500038		2 Auburn Terrace, Redmond Road, Wexford	Wexford TP 2009	NIAH	house	Auburn House
WBC0032	15500039		3 Auburn Terrace, Redmond Road, Wexford	Wexford TP 2009	NIAH	house	McMenamins Townhouse
WBC0033	15500041		Westgate, Wexford	Wexford TP 2009	NIAH	office	Ensor OConnor and Company
WBC0034	15500042		Westgate, Wexford	Wexford TP 2009	NIAH	house	Dunluce (House)

WCC Ref	NIAH Ref	Photo	Townland or Address	Plan adopted	Image Source	Type	Name
WBC0035	15500044		Westgate, Wexford	Wexford TP 2009	NIAH	gates/railings/walls	Wexford County Hall
WBC0036	15500045		Westgate, Wexford	Wexford TP 2009	NIAH	county hall	Wexford County Hall
WBC0037	15500046		Westgate, Wexford	Wexford TP 2009	NIAH	gates/railings/walls	Wexford County Hall
WBC0038	15500049		Spawell Road, Wexford	Wexford TP 2009	NIAH	house	Elmfield House
WBC0039	15500050		Spawell Road, Wexford	Wexford TP 2009	NIAH	house	Rosemount House
WBC0040	15500055		7 Skeffington Street, Wexford	Wexford TP 2009	NIAH	house	End of terrace single bay three storey house
WBC0041	15502001		6 Skeffington Street, Wexford	Wexford TP 2009	NIAH	house	Terraced single bay three storey house
WBC0042	15502002		4 Skeffington Street, Wexford	Wexford TP 2009	NIAH	house	Terraced single bay three storey house
WBC0043	15502004		16 Selskar Street, Wexford	Wexford TP 2009	NIAH	shop/retail outlet	Billy Doyle

WCC Ref	NIAH Ref	Photo	Townland or Address	Plan adopted	Image Source	Type	Name
WBC0044	15502005		6 Selskar Street, Wexford	Wexford TP 2009	NIAH	shop/retail outlet	Fleurt!
WBC0045	15502007		100 Main Street North, Wexford	Wexford TP 2009	NIAH	office	Martin Quigley and Company
WBC0046	15502009		109 Main Street North, Wexford	Wexford TP 2009	NIAH	shop/retail outlet	Mirage/The Vine
WBC0047	15502010		111 Main Street North, Wexford	Wexford TP 2009	NIAH	shop/retail outlet	The Closet
WBC0048	15502012		115 Main Street North, Wexford	Wexford TP 2009	NIAH	shop/retail outlet	Wexford Silver/Gaynor and Company
WBC0049	15502014		5 Selskar Street, Wexford	Wexford TP 2009	NIAH	house	B.J. Doyle and Company
WBC0050	15502015		7 Georges Street Lower, Wexford	Wexford TP 2009	NIAH	house	End-of-terrace two-bay three-storey house with dormer attic
WBC0051	15502016		9 Georges Street Lower, Wexford	Wexford TP 2009	NIAH	house	Terraced three-bay three-storey house
WBC0052	15502017		11 Georges Street Lower, Wexford	Wexford TP 2009	NIAH	house	Terraced two-bay three-storey house with dormer attic










WCC Ref	NIAH Ref	Photo	Townland or Address	Plan adopted	Image Source	Type	Name
WBC0053	15502018		13 Georges Street Lower, Wexford	Wexford TP 2009	NIAH	house	Terraced two-bay three-storey house with dormer attic
WBC0054	15502020		Cornmarket, Wexford	Wexford TP 2009	NIAH	house, retail outlet	Kellys Of Cornmarket or P.J. Kelly
WBC0055	15502021		Cornmarket, Wexford	Wexford TP 2009	NIAH	Museum, Gallery	Wexford Arts Centre
WBC0056	15502023		38 Abbey Street, Wexford	Wexford TP 2009	NIAH	house	Terraced two bay three storey house with dormer attic
WBC0057	15502025		10 Georges Street Upper, Wexford	Wexford TP 2009	NIAH	apartments	Terraced two bay three storey house
WBC0058	15502026		12 Georges Street Upper, Wexford	Wexford TP 2009	NIAH	house	Terraced two bay three storey house
WBC0059	15502027		14 Georges Street Upper, Wexford	Wexford TP 2009	NIAH	house	Terraced two bay three storey house
WBC0060	15502028		16 Georges Street Upper, Wexford	Wexford TP 2009	NIAH	apartments	Terraced two bay three storey house
WBC0061	15502029		18 Georges Street Upper, Wexford	Wexford TP 2009	NIAH	apartments	Terraced two bay three storey house









WCC Ref	NIAH Ref	Photo	Townland or Address	Plan adopted	Image Source	Type	Name
WBC0062	15502030		20 Georges Street Upper, Wexford	Wexford TP 2009	NIAH	office	Wexford Recruitment/Thomas Galway
WBC0063	15502033		24 Georges Street Lower, Wexford	Wexford TP 2009	NIAH	apartments	End of terrace three bay three storey house
WBC0064	15502034		22 Georges Street Lower, Wexford	Wexford TP 2009	NIAH	apartments	Terraced single bay three storey house with dormer attic
WBC0065	15502035		20 Georges Street Lower, Wexford	Wexford TP 2009	NIAH	apartments	Terraced three bay three storey house with dormer attic
WBC0066	15502036		16 Georges Street Lower, Wexford	Wexford TP 2009	NIAH	office/ apartments	Centre for Natural Therapies
WBC0067	15502037		14 Georges Street Lower, Wexford	Wexford TP 2009	NIAH	apartments	Terraced two bay three storey house
WBC0068	15502038		10 Georges Street Lower, Wexford	Wexford TP 2009	NIAH	apartments	Terraced two bay three storey house
WBC0069	15502039		8 Georges Street Lower, Wexford	Wexford TP 2009	NIAH	office	Reddy Sheehan and Company
WBC0070	15502040		6 Georges Street Lower, Wexford	Wexford TP 2009	NIAH	office	Pitman Training

WCC Ref	NIAH Ref	Photo	Townland or Address	Plan adopted	Image Source	Type	Name
WBC0071	15502041		4 Georges Street Lower, Wexford	Wexford TP 2009	NIAH	office	Greenacres
WBC0072	15502042		Selskar Street/2 Georges Street Lower, Wexford	Wexford TP 2009	NIAH	shop/retail outlet	Greenacres
WBC0073	15502043		Temperance Row, Abbey Street, Wexford	Wexford TP 2009	NIAH	church/chapel	Saint Selskars Church or Selskar Abbey
WBC0074	15502045		1 Westgate Villas, Wexford	Wexford TP 2009	NIAH	house	Semi detached two bay two storey house
WBC0075	15502046		9Selskar Street, Wexford	Wexford TP 2009	NIAH	shop/retail outlet	The Bike Shop
WBC0076	15502047		Well Lane, Wexford	Wexford TP 2009	NIAH	house	Attached two bay two storey house
WBC0077	15502048		Hill Street, Wexford	Wexford TP 2009	NIAH	county hall	Wexford County Hall
WBC0078	15502049		Hill Street, Wexford	Wexford TP 2009	NIAH	old jail	Wexford County Hall
WBC0079	15502050		Hill Street, Wexford	Wexford TP 2009	NIAH	house	Springhill (House) or Springfield House










WCC Ref	NIAH Ref	Photo	Townland or Address	Plan adopted	Image Source	Type	Name
WBC0080	15502051		Hill Street, Wexford	Wexford TP 2009	NIAH	gate lodge	Springhill (House) or Springfield House
WBC0081	15502052		Hill Street, Wexford	Wexford TP 2009	NIAH	gates/railings/walls	Springhill (House) or Springfield House
WBC0082	15502056		Newtown Road, Wexford	Wexford TP 2009	NIAH	convent/nunnery	Convent of Saint John of God (Wexford Town)
WBC0083	15502057		Newtown Road, Wexford	Wexford TP 2009	NIAH	gates/railings/walls	Convent of Saint John of God (Wexford Town)
WBC0084	15502062		Wygram Place, Newtown Road, Wexford	Wexford TP 2009	NIAH	monument	Vallotton Monument or Vallotin Monument
WBC0085	15502064		Belvedere Road, Wexford	Wexford TP 2009	NIAH	office	Wexford Town Municipal Buildings
WBC0086	15502067		The Green, Windmill Hill, Wexford	Wexford TP 2009	NIAH	unknown	Freestanding pillar
WBC0087	15502131		10 John Street Lower, Wexford	Wexford TP 2009	NIAH	apartments	Attached two bay three storey house
WBC0088	15502135		John Street Lower, Wexford	Wexford TP 2009	NIAH	shop/retail outlet	Traynors

WCC Ref	NIAH Ref	Photo	Townland or Address	Plan adopted	Image Source	Type	Name
WBC0089	15502136		John Street Lower (rear), Wexford	Wexford TP 2009	NIAH	shop/retail outlet	The Old Bond Store or Kellys Service Centre
WBC0090	15502138		John Street Lower/ Rowe Street Upper, Wexford	Wexford TP 2009	NIAH	church/chapel	Catholic Church of the Immaculate Conception
WBC0091	15502145		68 John Street Lower, Wexford	Wexford TP 2009	NIAH	house	Terraced single bay three storey house
WBC0092	15502147		14 Francis Street, Wexford	Wexford TP 2009	NIAH	unknown	Society of Saint Vincent de Paul (Wexford Town)
WBC0093	15502148		1 Rose Terrace, Francis Street, Wexford	Wexford TP 2009	NIAH	house	Terraced single bay three storey house
WBC0094	15502149		2 Rose Terrace, Francis Street, Wexford	Wexford TP 2009	NIAH	house	Terraced single bay three storey house
WBC0095	15502150		3 Rose Terrace, Francis Street, Wexford	Wexford TP 2009	NIAH	house	Terraced single bay three storey house
WBC0096	15502151		4 Rose Terrace, Francis Street, Wexford	Wexford TP 2009	NIAH	house	Terraced single bay three storey house
WBC0097	15502155		Waterloo Road, Wexford	Wexford TP 2009	NIAH	house	Saint Aidans (House)

WCC Ref	NIAH Ref	Photo	Townland or Address	Plan adopted	Image Source	Type	Name
WBC0098	15502156		5 Waterloo Road, Wexford	Wexford TP 2009	NIAH	house	Saint Anthonys (House)
WBC0099	15502157		Francis Street, Wexford	Wexford TP 2009	NIAH	convent/ nunnery	Presentation Convent (Wexford Town)
WBC0100	15502158		Francis Street, Wexford	Wexford TP 2009	NIAH	friary	Catholic Church of Saint Francis of Assisi (Friary)
WBC0101	15502159		Francis Street, Wexford	Wexford TP 2009	NIAH	church/chapel	Catholic Church of Saint Francis of Assisi
WBC0102	15502160		Francis Street (rear), Wexford	Wexford TP 2009	NIAH	graveyard/ cemetery	Presentation Convent (Wexford Town)
WBC0103	15502162		12 School Street, Wexford	Wexford TP 2009	NIAH	presbytery/ parochial/ curate's house	The Presbytery
WBC0104	15502173		18 Georges Street Lower, Wexford	Wexford TP 2009	NIAH	house	The Blue Door
WBC0105	15502174		Temperance Row, Wexford	Wexford TP 2009	NIAH	graveyard/ cemetery	Saint Selskars Church or Selskar Abbey
WBC0106	15502175		Temperance Row, Wexford	Wexford TP 2009	NIAH	gates/railings/walls	Saint Selskars Church or Selskar Abbey

WCC Ref	NIAH Ref	Photo	Townland or Address	Plan adopted	Image Source	Type	Name
WBC0107	15502178		2 Westgate Villas, Wexford	Wexford TP 2009	NIAH	house	Semi detached two bay two storey house
WBC0108	15502179		11-11A Selskar Street, Wexford	Wexford TP 2009	NIAH	shop/retail outlet	Barnardos
WBC0109	15502180		13 Selskar Street, Wexford	Wexford TP 2009	NIAH	shop/retail outlet	Spectrum
WBC0110	15502184		Johns Gate Street/ John Street Lower, Wexford	Wexford TP 2009	NIAH	mausoleum	Saint Johns Church
WBC0111	15502187		Rowe Street Upper, Wexford	Wexford TP 2009	NIAH	gates/railings/wa lls	Catholic Church of the Immaculate Conception
WBC0112	15502190		4 Waterloo Road, Wexford	Wexford TP 2009	NIAH	house	Fatima
WBC0113	15502191		3 Waterloo Road, Wexford	Wexford TP 2009	NIAH	house	Terraced three bay two storey house
WBC0114	15502194		Francis Street, Wexford	Wexford TP 2009	NIAH	unknown	Catholic Church of Saint Francis of Assisi (franciscan library)
WBC0115	15503001		Paul Quay (off), Wexford	Wexford TP 2009	NIAH	store/ warehouse	6 storey grainstore

WCC Ref	NIAH Ref	Photo	Townland or Address	Plan adopted	Image Source	Type	Name
WBC0116	15503003		1 Crescent Quay, Wexford	Wexford TP 2009	NIAH	house	Semi detached three bay three storey house
WBC0117	15503004		2 Crescent Quay, Wexford	Wexford TP 2009	NIAH	house	Semi detached three bay three storey house
WBC0118	15503005		Crescent Quay, Wexford	Wexford TP 2009	NIAH	quay/wharf	Crescent Quay
WBC0119	15503006		Crescent Quay, Wexford	Wexford TP 2009	NIAH	monument	Commodore John Barry Monument
WBC0120	15503007		The Ballast Office, Crescent Quay, Wexford	Wexford TP 2009	NIAH	office	Wexford Town Chamber of Industry and Commerce
WBC0121	15503008		Crescent Quay, Wexford	Wexford TP 2009	NIAH	bank/financial institute	Dennis Aspel and Company
WBC0122	15503011		Anne Street, Wexford	Wexford TP 2009	NIAH	bank/financial institute	Wexford Town Credit Union
WBC0123	15503012		Custom House Quay, Wexford	Wexford TP 2009	NIAH	office	South East Radio
WBC0124	15503015		Commercial Quay, Wexford	Wexford TP 2009	NIAH	shop/retail outlet	ODonohoe Travel

WCC Ref	NIAH Ref	Photo	Townland or Address	Plan adopted	Image Source	Type	Name
WBC0125			Commerical Quay, Wexford		2018 Council Survey	archway	F. OConnor and Company Model Steam Bakery
WBC0126	15503022		54 Main Street North, Wexford	Wexford TP 2009	NIAH	shop/retail outlet	
WBC0127	15503023		50-52 Main Street North, Wexford	Wexford TP 2009	NIAH	bank/financial institute	First Active (Wexford Town)
WBC0128	15503024		The Bullring, Wexford	Wexford TP 2009	NIAH	market building	Wexford Town Market
WBC0129	15503025		Common Quay Street, Wexford	Wexford TP 2009	NIAH	office building	
WBC0130	15503028		The Bullring, Wexford	Wexford TP 2009	NIAH	monument	1798 Monument (Wexford Town)
WBC0131	15503032		30 Main Street North, Wexford	Wexford TP 2009	NIAH	bank/financial institute	Allied Irish Bank (Wexford Town)
WBC0132	15503033		Main Street North, Wexford	Wexford TP 2009	NIAH	church/chapel	Saint Iberiuss Church
WBC0133	15503034		26-28 Main Street North, Wexford	Wexford TP 2009	NIAH	shop/retail outlet	Wiseguys/Eurprice

WCC Ref	NIAH Ref	Photo	Townland or Address	Plan adopted	Image Source	Type	Name
WBC0134	15503036		16 Main Street North, Wexford	Wexford TP 2009	NIAH	shop/retail outlet	Cullen/Bazonk Interiors
WBC0135	15503037		14 Main Street North, Wexford	Wexford TP 2009	NIAH	shop/retail outlet	Sasha/Stone
WBC0136	15503042		Anne Street, Wexford	Wexford TP 2009	NIAH	church/chapel	Wexford Town United Presbyterian and Methodist Church
WBC0137	15503043		Anne Street, Wexford	Wexford TP 2009	NIAH	post office	Wexford Town Post Office
WBC0138	15503045		3 Main Street South, Wexford	Wexford TP 2009	NIAH	shop/retail outlet	Carraig Dunn
WBC0139	15503046		5 Main Street South, Wexford	Wexford TP 2009	NIAH	shop/retail outlet	The Wexford Book Centre
WBC0140	15503051		27-29 Main Street South, Wexford	Wexford TP 2009	NIAH	shop/retail outlet	Penneys
WBC0141	15503052		37 Main Street South, Wexford	Wexford TP 2009	NIAH	public house	Simons Place
WBC0142	15503058		64 Main Street South/ Peter Street, Wexford	Wexford TP 2009	NIAH	public house	Heffernan

WCC Ref	NIAH Ref	Photo	Townland or Address	Plan adopted	Image Source	Type	Name
WBC0143	15503059		Peter Street, Wexford	Wexford TP 2009	NIAH	public house	Heffernan
WBC0144	15503060		Peter Street / Saint Mary's Lane, Wexford	Wexford TP 2009	NIAH	shop/retail outlet	Gibsons of Wexford
WBC0145	15503065		4 Allen Street, Wexford	Wexford TP 2009	NIAH	house	Allen Street House
WBC0146	15503069		36-38 Main Street South, Wexford	Wexford TP 2009	NIAH	shop/retail outlet	Barker
WBC0147	15503070		32-34 Main Street South, Wexford	Wexford TP 2009	NIAH	shop/retail outlet	Fitzgerald
WBC0148	15503075		16 Main Street South, Wexford	Wexford TP 2009	NIAH	shop/retail outlet	Paddy Doyle and Sons
WBC0149	15503092		55 Main Street North, Wexford	Wexford TP 2009	NIAH	shop/retail outlet	W.R. Hamilton and Son
WBC0150	15503096		63 Main Street North, Wexford	Wexford TP 2009	NIAH	public house	The Cape Bar
WBC0151	15503102		Rowe Street Lower/ Mallin Street, Wexford	Wexford TP 2009	NIAH	apartments	Wexford Town Wesleyan Methodist Chapel

WCC Ref	NIAH Ref	Photo	Townland or Address	Plan adopted	Image Source	Type	Name
WBC0152	15503103		Rowe Street Lower, Wexford	Wexford TP 2009	NIAH	shop/retail outlet	
WBC0153	15503104		1 Rowe Street Lower, Wexford	Wexford TP 2009	NIAH	shop/retail outlet	
WBC0154	15503105		3 Rowe Street Lower, Wexford	Wexford TP 2009	NIAH	house	Terraced two bay three storey house
WBC0155	15503106		5 Rowe Street Lower, Wexford	Wexford TP 2009	NIAH	office	David Walsh and Associates
WBC0156	15503107		7 Rowe Street Lower, Wexford	Wexford TP 2009	NIAH	office	Wexford Town Courts Services or District Court Office
WBC0157	15503108		9 Rowe Street Lower, Wexford	Wexford TP 2009	NIAH	apartments	Terraced two bay three storey house
WBC0158	15503109		11 Rowe Street Lower, Wexford	Wexford TP 2009	NIAH	house	Terraced two bay three storey over basement house
WBC0159	15503110		1 Rowe Street Upper, Wexford	Wexford TP 2009	NIAH	house	End of terrace two bay three storey house with dormer attic
WBC0160	15503111		2 Rowe Street Upper, Wexford	Wexford TP 2009	NIAH	office	T. Brennan

WCC Ref	NIAH Ref	Photo	Townland or Address	Plan adopted	Image Source	Type	Name
WBC0161	15503112		3 Rowe Street Upper, Wexford	Wexford TP 2009	NIAH	office	Terraced two bay three storey house with dormer attic
WBC0162	15503113		4 Rowe Street Upper, Wexford	Wexford TP 2009	NIAH	office	Doyle Holohan and Company
WBC0163	15503114		5 Rowe Street Upper, Wexford	Wexford TP 2009	NIAH	office	Doyle Holohan and Company
WBC0164	15503121		7 Mary Street, Wexford	Wexford TP 2009	NIAH	house	Terraced two bay two storey house
WBC0165	15503122		8 Mary Street, Wexford	Wexford TP 2009	NIAH	house	Terraced two bay two storey house
WBC0166	15503126		High Street, Wexford	Wexford TP 2009	NIAH	meeting house	Friends Meeting House
WBC0167	15503127		48 High Street, Wexford	Wexford TP 2009	NIAH	house	Pretty In Pink/Bridins Health and Beauty
WBC0168	15503129		Patricks Square, Wexford	Wexford TP 2009	NIAH	graveyard/ cemetery	Saint Patricks Church
WBC0169	15503132		off Crescent Quay, Wexford	Wexford TP 2009	NIAH	building misc	The Ballast Bank



WCC Ref	NIAH Ref	Photo	Townland or Address	Plan adopted	Image Source	Type	Name
WBC0170	15503133		Crescent Quay, Wexford	Wexford TP 2009	NIAH	gates/railings/walls	Penneys
WBC0171	15503141		1 Main Street North, Wexford	Wexford TP 2009	NIAH	building misc	
WBC0172	15503145		46 High Street, Wexford	Wexford TP 2009	NIAH	office	Clarence House
WBC0173	15504011		Summerhill Road, Wexford	Wexford TP 2009	NIAH	house	Summerhill House
WBC0174	15504012		Summerhill Road, Wexford	Wexford TP 2009	NIAH	office	Saint Peters College
WBC0175	15504013		Summerhill Road, Wexford	Wexford TP 2009	NIAH	school	Saint Peters College
WBC0176	15504014		Summerhill Road, Wexford	Wexford TP 2009	NIAH	church/chapel	Saint Peters College
WBC0177	15504015		Summerhill Road, Wexford	Wexford TP 2009	NIAH	institute of technology	Saint Peters College
WBC0178	15504016		Summerhill Road, Wexford	Wexford TP 2009	NIAH	gate lodge	Saint Peters College

WCC Ref	NIAH Ref	Photo	Townland or Address	Plan adopted	Image Source	Type	Name
WBC0179	15504017		Summerhill Road, Wexford	Wexford TP 2009	NIAH	gates/railings/walls	Saint Peters College
WBC0180	15504018		Summerhill Road, Wexford	Wexford TP 2009	2008 Council survey	bishops palace	Wexford Town Bishops Palace
WBC0181	15504019		Summerhill Road, Wexford	Wexford TP 2009	NIAH	gate lodge	Wexford Town Bishops Palace, Bishops Lodge
WBC0182	15504020		Summerhill Road, Wexford	Wexford TP 2009	NIAH	gates/railings/walls	Wexford Town Bishops Palace
WBC0183	15504021		Summerhill Road, Wexford	Wexford TP 2009	NIAH	school	Wexford School of Music
WBC0184	15504022		Summerhill Road, Wexford	Wexford TP 2009	NIAH	gates/railings/walls	Wexford School of Music
WBC0185	15504025		Summerhill Road, Wexford	Wexford TP 2009	NIAH	unknown	Saint Peters College
WBC0186	15504026		Summerhill Road, Wexford	Wexford TP 2009	NIAH	unknown	Saint Peters College
WBC0187	15504027		Summerhill Road, Wexford	Wexford TP 2009	2008 Council survey	gates/railings/walls	Saint Peters College

WCC Ref	NIAH Ref	Photo	Townland or Address	Plan adopted	Image Source	Type	Name
WBC0188	15504028		6 Waterloo Road, Wexford	Wexford TP 2009	NIAH	house	Chapel Meadows
WBC0189	15505001		71 Main Street South, Wexford	Wexford TP 2009	NIAH	shop/retail outlet	Paddy Power
WBC0190	15505002		73 Main Street South, Wexford	Wexford TP 2009	NIAH	shop/retail outlet	Paddy Power/Hera
WBC0191	15505003		75 Main Street South, Wexford	Wexford TP 2009	NIAH	shop/retail outlet	
WBC0192	15505006		100 Main Street South, Wexford	Wexford TP 2009	NIAH	shop/retail outlet	
WBC0193	15505007		115 Main Street South, Wexford	Wexford TP 2009	NIAH	shop/retail outlet	OToole
WBC0194	15505019		Peter Street, Wexford	Wexford TP 2009	NIAH	malt house	Colman Doyle
WBC0195	15505034		Saint Marys Lane, Wexford	Wexford TP 2009	NIAH	graveyard/ cemetery	Saint Marys Church
WBC0196	15505042		Bride Street, Wexford	Wexford TP 2009	NIAH	convent/ nunnery	Convent of the Perpetual Adoration of the Most Holy Sacrament (Wexford

WCC Ref	NIAH Ref	Photo	Townland or Address	Plan adopted	Image Source	Type	Name
WBC0197	15505043		Bride Street/ Joseph Street, Wexford	Wexford TP 2009	NIAH	church/chapel	Catholic Church of the Assumption
WBC0198	15505045		Joseph Street, Wexford	Wexford TP 2009	NIAH	monastery	Christian Brothers Monastery (Wexford Town)
WBC0199	15505050		Paul Quay/ King Street Lower, Wexford	Wexford TP 2009	NIAH	public house	The White Horse
WBC0200	15505052		7 King Street Upper, Wexford	Wexford TP 2009	NIAH	house	Terraced single bay three storey house
WBC0201	15505057		1 Leinster Terrace, King Street, Wexford	Wexford TP 2009	NIAH	house	End of terrace three bay two storey house
WBC0202	15505058		2 Leinster Terrace, King Street, Wexford	Wexford TP 2009	NIAH	house	Terraced two bay two storey house
WBC0203	15505059		3 Leinster Terrace, King Street, Wexford	Wexford TP 2009	NIAH	house	Terraced two bay two storey house
WBC0204	15505060		4 Leinster Terrace, King Street, Wexford	Wexford TP 2009	NIAH	house	Terraced two bay two storey house
WBC0205	15505061		5 Leinster Terrace, King Street, Wexford	Wexford TP 2009	NIAH	house	End of terrace two bay two storey house



WCC Ref	NIAH Ref	Photo	Townland or Address	Plan adopted	Image Source	Type	Name
WBC0206	15505076		Kevin Barry Street/ Michael Street, Wexford	Wexford TP 2009	NIAH	graveyard/ cemetery	Saint Michaels Church
WBC0207	15505082		Barrack Street, Wexford	Wexford TP 2009	NIAH	barracks	Wexford Town Military Barracks
WBC0208	15505083		Barrack Street, Wexford	Wexford TP 2009	NIAH	guard house	Wexford Town Military Barracks
WBC0209	15505084		Barrack Street, Wexford	Wexford TP 2009	NIAH	officer's house	Wexford Town Military Barracks
WBC0210	15505085		Barrack Street, Wexford	Wexford TP 2009	2008 Council survey	outbuilding	Wexford Town Military Barracks
WBC0211	15505110		The Folly, Faythe Lane, Wexford	Wexford TP 2009	NIAH	house	Mount Folly (House)
WBC0212	15505119		Joseph Street/ Bride Street, Wexford	Wexford TP 2009	NIAH	gates/railings/wa lls	Catholic Church of the Assumption
WBC0213	15507022		Distillery Road, Wexford	Wexford TP 2009	NIAH	water pump	Aqua Pura
WBC0214	15507028		Saint Aidans Road, Wexford	Wexford TP 2009	NIAH	bridge	Bishops Water Bridge

WCC Ref	NIAH Ref	Photo	Townland or Address	Plan adopted	Image Source	Type	Name
WBC0215	15508001		Mulgannon Road, Cromwellsfort, Wexford	Wexford TP 2009	NIAH	apartments	Cromwellsfort House
WBC0216	15508002		Mulgannon Road, Cromwellsfort, Wexford	Wexford TP 2009	NIAH	walled garden	Cromwellsfort House
WBC0217	15509007		Maudlintown, Wexford	Wexford TP 2009	NIAH	office	Saint Magdalenes House
WBC0218	15509008		Maudlintown, Wexford	Wexford TP 2009	NIAH	graveyard/cemetery	Saint Mary Magdalenes Church
WBC0219	15509009		Rocklands, Wexford	Wexford TP 2009	NIAH	gates/railings/walls	Rocklands House
WBC0220	15509010		Rocklands, Wexford	Wexford TP 2009	NIAH	outbuilding	Rocklands House
WBC0221	15509011		Rocklands, Wexford	Wexford TP 2009	NIAH	office	Rocklands House
WBC0222	15607001		1 Carcur Cottages, Carcur, Wexford	Wexford TP 2009	NIAH	house	End of terrace three bay two storey cottage
WBC0223	15607002		2 Carcur Cottages, Carcur, Wexford	Wexford TP 2009	NIAH	house	Terraced three bay two storey cottage

WCC Ref	NIAH Ref	Photo	Townland or Address	Plan adopted	Image Source	Type	Name
WBC0224	15607003		3 Carcur Cottages, Carcur, Wexford	Wexford TP 2009	NIAH	house	Terraced three bay two storey cottage
WBC0225	15607004		4 Carcur Cottages, Carcur, Wexford	Wexford TP 2009	NIAH	house	Terraced three bay two storey cottage
WBC0226	15607005		5 Carcur Cottages, Carcur, Wexford	Wexford TP 2009	NIAH	house	Terraced three bay two storey cottage
WBC0227	15607006		6 Carcur Cottages, Carcur, Wexford	Wexford TP 2009	NIAH	house	Terraced three bay two storey cottage
WBC0228	15607007		7 Carcur Cottages, Carcur, Wexford	Wexford TP 2009	NIAH	house	Terraced three bay two storey cottage
WBC0229	15607008		8 Carcur Cottages, Carcur, Wexford	Wexford TP 2009	NIAH	house	Terraced three bay two storey cottage
WBC0230	15607009		9 Carcur Cottages, Carcur, Wexford	Wexford TP 2009	NIAH	house	Terraced three bay two storey cottage
WBC0231	15607010		10 Carcur Cottages, Carcur, Wexford	Wexford TP 2009	NIAH	house	Terraced three bay two storey cottage
WBC0232	15607011		11 Carcur Cottages, Carcur, Wexford	Wexford TP 2009	NIAH	house	Terraced three bay two storey cottage

WCC Ref	NIAH Ref	Photo	Townland or Address	Plan adopted	Image Source	Type	Name
WBC0233	15607012		12 Carcur Cottages, Carcur, Wexford	Wexford TP 2009	NIAH	house	Terraced three bay two storey cottage
WBC0234	15607013		13 Carcur Cottages, Carcur, Wexford	Wexford TP 2009	NIAH	house	End of terrace three bay two storey cottage
WBC0235	15607014		1 Farnogue Terrace, Wexford	Wexford TP 2009	NIAH	house	End of terrace three bay two storey house
WBC0236	15607015		2 Farnogue Terrace, Wexford	Wexford TP 2009	NIAH	house	Terraced three bay two storey house
WBC0237	15607016		3 Farnogue Terrace, Wexford	Wexford TP 2009	NIAH	house	Tara (House)
WBC0238	15607017		4 Farnogue Terrace, Wexford	Wexford TP 2009	NIAH	house	End of terrace three bay two storey house
WBC0239	15607018		Ferrycarrig Road, Park, Wexford	Wexford TP 2009	NIAH	house	Alma House
WBC0240	15607020		Ferrycarrig Road, Park, Wexford	Wexford TP 2009	NIAH	gates/railings/walls	Alma House
WBC0241	15607024		Park, Wexford	Wexford TP 2009	2008 Council survey	house	small scale house

WCC Ref	NIAH Ref	Photo	Townland or Address	Plan adopted	Image Source	Type	Name
WBC0242	15607025		Park, Wexford	Wexford TP 2009	NIAH	farmyard complex	Detached four bay two storey farmhouse
WBC0243	15607026		Ballyboggan, Wexford	Wexford TP 2009	NIAH	house	Slaneyhill House
WBC0244	15607027		Ballyboggan, Wexford	Wexford TP 2009	NIAH	house	Brookville House
WBC0245	15607028		Ballyboggan, Wexford	Wexford TP 2009	NIAH	gate lodge	Brookville House
WBC0246	15607029		Ballyboggan, Wexford	Wexford TP 2009	NIAH	house	Mount Henry House
WBC0247	15607030		Ballyboggan, Wexford	Wexford TP 2009	NIAH	outbuilding	Mount Henry House
WBC0248	15607031		Ballyboggan, Wexford	Wexford TP 2009	NIAH	gateway	Mount Henry House
WBC0249	15607032		Ballyboggan, Wexford	Wexford TP 2009	NIAH	house	Park House
WBC0250	15607033		Ballyboggan, Wexford	Wexford TP 2009	NIAH	fountain	Park House



WCC Ref	NIAH Ref	Photo	Townland or Address	Plan adopted	Image Source	Type	Name
WBC0251	15607034		Ballyboggan, Wexford	Wexford TP 2009	NIAH	outbuilding	Park House
WBC0252	15607035		Ballyboggan, Wexford	Wexford TP 2009	NIAH	gate lodge	Park House
WBC0253	15607036		Ballyboggan, Wexford	Wexford TP 2009	NIAH	gateway	Park House
WBC0254	15607037		Ballyboggan, Wexford	Wexford TP 2009	NIAH	wall	Park House
WBC0255	15607038		Ballyboggan, Wexford	Wexford TP 2009	NIAH	house	Park Cottage
WBC0256	15607039		Ballyboggan, Wexford	Wexford TP 2009	NIAH	gate lodge	Park Cottage
WBC0257	15607040		Ballyboggan, Wexford	Wexford TP 2009	NIAH	gateway	Park Cottage
WBC0258	15607042		Old Hospital Road, Wexford	Wexford TP 2009	NIAH	house	Bay View House
WBC0259	15607043		Old Hospital Road, Wexford	Wexford TP 2009	NIAH	house	Farnogue House/ Mount Saint Joseph

WCC Ref	NIAH Ref	Photo	Townland or Address	Plan adopted	Image Source	Type	Name
WBC0260	15607044		Old Hospital Road, Wexford	Wexford TP 2009	NIAH	entrance	Farnogue House/ Mount Saint Joseph
WBC0261	15607045		Newtown Road, Wexford	Wexford TP 2009	NIAH	workhouse	Wexford County Hospital
WBC0262	15607046		Newtown Road, Wexford	Wexford TP 2009	NIAH	workhouse	Wexford County Hospital
WBC0263	15607047		Spawell Road, Wexford	Wexford TP 2009	NIAH	house	Carcur Cottage
WBC0264	15607048		Spawell Road, Wexford	Wexford TP 2009	NIAH	house	Odessa Cottage or Odessa House
WBC0265	15607051		Spawell Road, Wexford	Wexford TP 2009	NIAH	house	Carcur House
WBC0266	15607052		Spawell Road, Wexford	Wexford TP 2009	NIAH	entrance	Carcur House
WBC0267	15607056		1 Tivoli Terrace, Spawell Road, Wexford	Wexford TP 2009	NIAH	house	Davik (House)
WBC0268	15607057		2 Tivoli Terrace, Spawell Road, Wexford	Wexford TP 2009	NIAH	house	Semi detached two bay two storey over part raised basement house


WCC Ref	NIAH Ref	Photo	Townland or Address	Plan adopted	Image Source	Type	Name
WBC0269	15607058		Spawell Road, Wexford	Wexford TP 2009	NIAH	house	Lorneville (House)
WBC0270	15607059		Spawell Road, Wexford	Wexford TP 2009	NIAH	house	Riversfield House
WBC0271	15607060		Ballyboggan, Wexford	Wexford TP 2009	NIAH	fountain	Park House
WBC0272	15607061		Ballyboggan, Wexford	Wexford TP 2009	NIAH	foot bridge	Park House
WBC0273	15607062		Ballyboggan, Wexford	Wexford TP 2009	NIAH	foot bridge	Park House
WBC0274	15607063		Ballyboggan, Wexford	Wexford TP 2009	NIAH	walled garden	Park House
WBC0275	15607064		Ballyboggan, Wexford	Wexford TP 2009	NIAH	air raid shelter	Park House
WBC0276	15607065		Ballyboggan, Wexford	Wexford TP 2009	NIAH	folly	Park House
WBC0277	15607066		Ballyboggan, Wexford	Wexford TP 2009	NIAH	garden temple	Park House










WCC Ref	NIAH Ref	Photo	Townland or Address	Plan adopted	Image Source	Type	Name
WBC0278	15607067		Ballyboggan, Wexford	Wexford TP 2009	NIAH	folly	Park House
WBC0279	15607068		Newtown Road, Wexford	Wexford TP 2009	NIAH	church/chapel	Convent of Saint John of God (Wexford Town)
WBC0280	15608001		Belvedere Road (Windmills Hill), Wexford	Wexford TP 2009	2008 Council survey	house	Juliamount House
WBC0281	15608003		Clonard Road, Wexford	Wexford TP 2009	NIAH	house	Brefni House
WBC0282	15608007		Clonard Road, Wexford	Wexford TP 2009	NIAH	house	Carrig Rua House
WBC0283	15608008		Clonard Road, Wexford	Wexford TP 2009	NIAH	house	Prospect House
WBC0284	15608009		Clonard Little, Clonard Road (off), Wexford	Wexford TP 2009	NIAH	house	Alexandra House
WBC0285	15608011		Clonard Little, Clonard Road, Wexford	Wexford TP 2009	NIAH	country house	Clonard Little (House)
WBC0286	15608012		Clonard Little, Clonard Road, Wexford	Wexford TP 2009	NIAH	gate lodge	Clonard Little (House)








WCC Ref	NIAH Ref	Photo	Townland or Address	Plan adopted	Image Source	Type	Name
WBC0287	15608013		Clonard Little, Clonard Road, Wexford	Wexford TP 2009	NIAH	entrance	Clonard Little (House)
WBC0288	15608014		Glenville Road, Coolcotts, Wexford	Wexford TP 2009	NIAH	farm house	Ashfield House
WBC0289			Westgate, Wexford	Wexford TP 2009	2008 Council survey	town walls	Town Walls
WBC0290			Westgate, Wexford	Wexford TP 2009	2008 Council survey	town walls	Town Walls
WBC0291			Westgate, Wexford	Wexford TP 2009	2008 Council survey	Gate Tower	West Gate Heritage Centre
WBC0292			Coolcotts Lane, Wexford	Wexford TP 2009	2008 Council survey	graveyard	Paupers Graveyard
WBC0293			Rocksborough, Rosslare Road, Wexford	Wexford TP 2009	2008 Council survey	graveyard	Site of Church and Graveyard
WBC0294			Rocksborough, Rosslare Road, Wexford	Wexford TP 2009	2008 Council survey	holy well	Saint Fanres Well
WBC0295			Drinagh, Wexford	Wexford TP 2009	2005 Aerial Photo	castle	Site of Castle










WCC Ref	NIAH Ref	Photo	Townland or Address	Plan adopted	Image Source	Type	Name
WBC0296	15704275		Drinagh South, Wexford	Wexford TP 2009	2008 Council survey	graveyard	Drinagh Church and Graveyard
WBC0297	15703734		Glenville Road, Coolcotts, Wexford	Wexford TP 2009	NIAH	office	Glenville House
WBC0298			Newtown, Carrick, Wexford	Wexford TP 2009	2005 Aerial Photo	holy well	Site of Saint Nicholas Well
WBC0299	15703731		Newtown, Carrick, Wexford	Wexford TP 2009	2008 Council survey	graveyard	Carrick Church and Graveyard
WBC0300	15703730		Newtown, Ferrycarrig, Wexford	Wexford TP 2009	NIAH	farm house	Newtown House
WBC0301	15704263		Rocksborough, Wexford	Wexford TP 2009	NIAH	house	Oaklea
WBC0302	15704264		Rocksborough, Wexford	Wexford TP 2009	NIAH	house	Kerlogue House
WBC0303	15704269		Drinagh North, Wexford	Wexford TP 2009	NIAH	farm house	Drinagh House
NR0001	15605009		2 Bridge Street, New Ross	New Ross TP 2011	NIAH	office	K.R.M. Rogers/K.J. Rogers

WCC Ref	NIAH Ref	Photo	Townland or Address	Plan adopted	Image Source	Type	Name
NR0002	15605010		3 Bridge Street, New Ross	New Ross TP 2011	NIAH	house	Terraced three bay three storey house
NR0003			7 Bridge Street, New Ross	New Ross TP 2011	2003 Council survey	club	New Ross Commercial Club
NR0008	15605231		7 Charles Street, New Ross	New Ross TP 2011	NIAH	shop/retail outlet	Brook
NR0009	15605235		Charles Street, New Ross	New Ross TP 2011	NIAH	post office	New Ross Post Office
NR0010	15605220		Church Street, New Ross	New Ross TP 2011	NIAH	house	Abbeyview House
NR0011	15605191		Church Street, New Ross	New Ross TP 2011	NIAH	church/chapel	Saint Mary's Church of Ireland
NR0012	15605045		Conduit Lane, New Ross	New Ross TP 2011	NIAH	house	The Half Door
NR0013	15605019		College Road (Craywell Hill), New Ross	New Ross TP 2011	NIAH	house	Airmount (House)
NR0014			College Road (Craywell Hill), New Ross	New Ross TP 2011	2003 Council survey	house	Craywell House




WCC Ref	NIAH Ref	Photo	Townland or Address	Plan adopted	Image Source	Type	Name
NR0016	15605114		Cross Street, New Ross	New Ross TP 2011	NIAH	presbytery/ parochial/ curate's house	Parochial House (west)
NR0016	15605115		Cross Street, New Ross	New Ross TP 2011	NIAH	presbytery/ parochial/ curate's house	Parochial House (east)
NR0017	15605173		Fair Gate, New Ross	New Ross TP 2011	NIAH	town walls	Maiden Gate
NR0019	15605187		Haughton Place, New Ross	New Ross TP 2011	NIAH	entrance	Entrance to Mount Carmel (Monastery)
NR0020	15605185		Haughton Place, New Ross	New Ross TP 2011	NIAH	entrance	Haughton's Fever Hospital (Entrance)
NR0021	15605185		Haughton Place, New Ross	New Ross TP 2011	NIAH	gate lodge	Haughton's Fever Hospital
NR0023			Henry Street, New Ross	New Ross TP 2011	2003 Council survey	house	Bellevue House
NR0024	15605096		1 Victoria Place, Henry Street, New Ross	New Ross TP 2011	NIAH	house	End of terrace three bay three storey house
NR0025	15605095		2 Victoria Place, Henry Street, New Ross	New Ross TP 2011	NIAH	house	Terraced three bay three storey house

WCC Ref	NIAH Ref	Photo	Townland or Address	Plan adopted	Image Source	Type	Name
NR0026	15605094		3 Victoria Place, Henry Street, New Ross	New Ross TP 2011	NIAH	house	Terraced three bay three storey house
NR0027	15605093		4 Victoria Place, Henry Street, New Ross	New Ross TP 2011	NIAH	house	End of terrace three bay three storey house
NR0028	15605224		High Hill Street, New Ross	New Ross TP 2011	NIAH	church/chapel	Catholic Church of the Immaculate Conception
NR0029	15605183		(opposite 54) Irishtown, New Ross	New Ross TP 2011	NIAH	water pump	Cast Iron Water Fountain
NR0031	15605174		Irishtown, New Ross	New Ross TP 2011	NIAH	monument	1798 Monument (New Ross)
NR0031	15605175		Irishtown, New Ross	New Ross TP 2011	NIAH	monument	Browne Clayton Monument
NR0032	15606005		Irishtown, New Ross	New Ross TP 2011	NIAH	graveyard	Saint Stephen's Cemetery
NR0033	15605029		18 John Street, New Ross	New Ross TP 2011	NIAH	shop/retail outlet	Cleary
NR0034	15605028		19 John Street, New Ross	New Ross TP 2011	NIAH	shop/retail outlet	Maurice G. Quirke/Ursula M. Quirke

WCC Ref	NIAH Ref	Photo	Townland or Address	Plan adopted	Image Source	Type	Name
NR0035	15605027		20 John Street, New Ross	New Ross TP 2011	NIAH	shop/retail outlet	Harney
NR0039	15605014		4 John Street, New Ross	New Ross TP 2011	NIAH	house	Barrowside Glass/
NR0040	15605015		5 John Street, New Ross	New Ross TP 2011	NIAH	shop/retail outlet	J. Gladney
NR0042	15605145		Mary Street, New Ross	New Ross TP 2011	NIAH	market building	The Shambles Stallmarket
NR0045	15605154		12 Mary Street, New Ross	New Ross TP 2011	NIAH	house	End of terrace four storey two bay house
NR0047	15605150		21 Mary Street (southern side), New Ross	New Ross TP 2011	NIAH	house	Walsh
NR0048	15605196		Corner of Mary Street and Bewley Street, New Ross	New Ross TP 2011	NIAH	house	End of terrace three storey three bay house
NR0051			92 Mary Street, New Ross	New Ross TP 2011	2003 Council survey	house	Terraced four storey two bay house
NR0053	15605148		94 Mary Street, New Ross	New Ross TP 2011	NIAH	house	New Ross Crystal

WCC Ref	NIAH Ref	Photo	Townland or Address	Plan adopted	Image Source	Type	Name
NR0055	15605195		1 Mary Street Upper, New Ross	New Ross TP 2011	NIAH	house	Attached three bay two storey house
NR0057	15605212		Michael Street	New Ross TP 2011	NIAH	school	Michael Street Boys National School (Old School House)
NR0058			Irishtown/ Mountgarrett Lane, New Ross	New Ross TP 2011	2003 Council survey	milestone	Milestone
NR0059	15702919		Newtown, New Ross	New Ross TP 2011	NIAH	hotel	Brandon House
NR0060			Newtown, New Ross	New Ross TP 2011	2003 Council survey	holy well	Brandon Well
NR0061	15605162		4 North Street, New Ross	New Ross TP 2011	NIAH	shop/retail outlet	Kennedy
NR0062	15605161		5 North Street, New Ross	New Ross TP 2011	NIAH	shop/retail outlet	Galavan
NR0063	15605160		6 North Street, New Ross	New Ross TP 2011	NIAH	shop/retail outlet	Screaming Canvas
NR0064	15605159		7 North Street, New Ross	New Ross TP 2011	NIAH	shop/retail outlet	Proper Pizza










WCC Ref	NIAH Ref	Photo	Townland or Address	Plan adopted	Image Source	Type	Name
NR0065	15605157		9 North Street, New Ross	New Ross TP 2011	NIAH	shop/retail outlet	Mooney
NR0066	15605032		North Street, New Ross	New Ross TP 2011	NIAH	post box	Post Box
NR0067			Old Charleton Hill, New Ross	New Ross TP 2011	2003 Council survey	hospital	New Ross Community Hospital
NR0068	15605110		Priory Street/ Cross Street, New Ross	New Ross TP 2011	NIAH	court house	New Ross Courthouse
NR0069	15605108		1 Priory Street, New Ross	New Ross TP 2011	NIAH	house	End of terrace three bay four storey house
NR0070	15605107		2 & 3 Priory Street, New Ross	New Ross TP 2011	NIAH	house	Terraced three bay four storey house with dormer attic
NR0071	15605106		4 Priory Street, New Ross	New Ross TP 2011	NIAH	house	Terraced two bay three storey house with dormer attic
NR0072	15605105		5 Priory Street, New Ross	New Ross TP 2011	NIAH	house	Terraced two bay three storey house
NR0073	15605104		6 Priory Street, New Ross	New Ross TP 2011	NIAH	house	Terraced two bay three storey house with dormer attic

WCC Ref	NIAH Ref	Photo	Townland or Address	Plan adopted	Image Source	Type	Name
NR0074	15605103		7 Priory Street, New Ross	New Ross TP 2011	NIAH	house	Terraced two bay three storey house
NR0075	15605102		8 Priory Street, New Ross	New Ross TP 2011	NIAH	office	L.G. Cody and Company
NR0076	15605278		9 Priory Street, New Ross	New Ross TP 2011	NIAH	house	Terraced two bay three storey house
NR0077	15605277		10 Priory Street, New Rosas	New Ross TP 2011	NIAH	house	Terraced two bay three storey house
NR0078	15605101		11 Priory Street, New Ross	New Ross TP 2011	NIAH	house	End of terrace two bay three storey house
NR0079	15605120		1-5 Trinity Place, South Street, New Ross	New Ross TP 2011	NIAH	houses	Trinity Hospital or Hospital of the Holy Trinity
NR0080	15605119		9-16 Trinity Place, South Street, New Ross	New Ross TP 2011	NIAH	houses	Trinity Hospital or Hospital of the Holy Trinity
NR0081	15605239		12 The Quay, New Ross	New Ross TP 2011	NIAH	bank/financial insti	Bank of Ireland
NR0082	15605003		North Quay, New Ross	New Ross TP 2011	NIAH	public house	T. Bradley

WCC Ref	NIAH Ref	Photo	Townland or Address	Plan adopted	Image Source	Type	Name
NR0083	15605002		North Quay, New Ross	New Ross TP 2011	NIAH	public house	P.J. Roche
NR0084	15605001		North Quay, New Ross	New Ross TP 2011	NIAH	shop/retail outlet	Kavanagh
NR0085	15605238		14 The Quay, New Ross	New Ross TP 2011	NIAH	shop/retail outlet	Sherry Fitzgerald (Radford)/
NR0086	15605007		North Quay, New Ross	New Ross TP 2011	NIAH	promenade	New Ross Bridge (Old) & Quay Wall
NR0089	15605039		10 Quay Street, New Ross	New Ross TP 2011	NIAH	shop/retail outlet	Mr. H. Menswear/ Hanrahan
NR0091	15605048		13 Quay Street, New Ross	New Ross TP 2011	NIAH	public house	James Byrne
NR0094	15605040		8 Quay Street, New Ross	New Ross TP 2011	NIAH	public house	P. Nolan
NR0095	15605038		Quay Street, New Ross	New Ross TP 2011	NIAH	monument	1798 Monument (New Ross)
NR0096	15605049		Quay Street, New Ross	New Ross TP 2011	NIAH	town/county hall	New Ross Town Hall (The Tholsel)









WCC Ref	NIAH Ref	Photo	Townland or Address	Plan adopted	Image Source	Type	Name
NR0097	15605113		Cross Street, New Ross	New Ross TP 2011	NIAH	church/chapel	Catholic Church of Saint Mary and Saint Michael
NR0098			Thomastown Road, Rosbercon, New Ross	New Ross TP 2011	2003 Council survey	old bridge remnants	Bridge Revetment
NR0099	15605250		Thomastown Road, Rosbercon, New Ross	New Ross TP 2011	NIAH	graveyard/cemetery	Rosbercon Church
NR0106	15605135		South Street, New Ross	New Ross TP 2011	NIAH	office	Kelly Colfer Son and Poyntz (Former Convent)
NR0108	15605137		21 South Street, New Ross	New Ross TP 2011	NIAH	shop/retail outlet	Deegan
NR0109	15605127		27 South Street, New Ross	New Ross TP 2011	NIAH	shop/retail outlet	McNulty
NR0110	15605126		28 South Street, New Ross	New Ross TP 2011	NIAH	shop/retail outlet	Flowers Unlimited
NR0111	15605125		29 South Street, New Ross	New Ross TP 2011	NIAH	public house	Mac Cárthaigh
NR0112	15605281		31 South Street, New Ross	New Ross TP 2011	NIAH	shop/retail outlet	Kinneally Ryan and Company

WCC Ref	NIAH Ref	Photo	Townland or Address	Plan adopted	Image Source	Type	Name
NR0113	15605079		35 South Street, New Ross	New Ross TP 2011	NIAH	office	End of terrace five bay three storey house
NR0114	15605078		36 South Street, New Ross	New Ross TP 2011	NIAH	house	Terraced two bay three storey over basement house
NR0115	15605077		37 South Street, New Ross	New Ross TP 2011	NIAH	office	Thomas A. Horan/ J Kellegher
NR0117	15605058		54 South Street, New Ross	New Ross TP 2011	NIAH	shop/retail outlet	P.J. Goggin
NR0118	15605056		56 South Street, New Ross	New Ross TP 2011	NIAH	shop/retail outlet	Sports Savers
NR0119	15605055		59 South Street, New Ross	New Ross TP 2011	NIAH	shop/retail outlet	J. Bailey
NR0120	15605054		60 South Street, New Ross	New Ross TP 2011	NIAH	shop/retail outlet	Jack & Jill
NR0121	15605051		67 South Street, New Ross	New Ross TP 2011	NIAH	shop/retail outlet	The Bakehouse
NR0122			68 South Street, New Ross	New Ross TP 2011	2003 Council survey	shop/retail outlet	Nugent's

WCC Ref	NIAH Ref	Photo	Townland or Address	Plan adopted	Image Source	Type	Name
NR0123	15605050		69 South Street, New Ross	New Ross TP 2011	NIAH	shop/retail outlet	J. Hogan
NR0124	15605121		South Street, New Ross	New Ross TP 2011	NIAH	office	Rosslaw House (former St. Catherine's School)
NR0125	15605062		South Street, New Ross	New Ross TP 2011	NIAH	theatre/ opera house/ concert hall	Saint Michael's Theatre
NR0129	15605244		Thomastown Road, Rosbercon, New Ross	New Ross TP 2011	NIAH	church/chapel	Catholic Church of the Assumption
NR0130	15605252		Thomastown Road, Rosbercon, New Ross	New Ross TP 2011	NIAH	country house	Rosbercon Castle
NR0131	15605151		Mary Street/ Chapel Lane, New Ross	New Ross TP 2011	NIAH	gates/railings/walls	Wall Fountain
NR0135	15605246		Thomastown Road, Rosbercon, New Ross	New Ross TP 2011	NIAH	school	Our Lady of Lourdes Convent (Part of Convent)
NR0136	15605249		Thomastown Road, Rosbercon, New Ross	New Ross TP 2011	NIAH	rectory	The Old Rectory
NR0137			Town Wall, New Ross	New Ross TP 2011	2003 Council survey	town walls	Mural Tower

WCC Ref	NIAH Ref	Photo	Townland or Address	Plan adopted	Image Source	Type	Name
NR0139			Lower William Street, New Ross	New Ross TP 2011	2003 Council survey	town walls	Town Wall
NR0140	15605236		20 The Quay, New Ross	New Ross TP 2011	NIAH	shop/retail outlet	Michael Murphy and Company
NR0142	15605232		4 Charles Street, New Ross	New Ross TP 2011	NIAH	office	Simon W. Kennedy and Company
NR0143	15605016		8 John Street, New Ross	New Ross TP 2011	NIAH	store/warehouse	Nolan and Cooney
NR0144	15702921		Hewitsland, New Ross	New Ross TP 2011	2003 Council survey	house	Roseville House
NR0145	15605178		32 Irishtown, New Ross	New Ross TP 2011	NIAH	house	Rice House
NR0148	15605087		1 Priory Place, Priory Street, New Ross	New Ross TP 2011	NIAH	office	John Joseph Bowen/Adrian J. Dillon
NR0149	15605088		2 Priory Place, Priory Street, New Ross	New Ross TP 2011	NIAH	house	Terraced two-bay three-storey over basement house
NR0150	15605089		3 Priory Place, Priory Street, New Ross	New Ross TP 2011	NIAH	house	M.A. Rogers/V.A. Rogers









WCC Ref	NIAH Ref	Photo	Townland or Address	Plan adopted	Image Source	Type	Name
NR0151	15605090		4 Priory Place, Priory Street, New Ross	New Ross TP 2011	NIAH	office	Terraced two-bay three-storey over basement house
NR0153	15605152		26 Mary Street, New Ross	New Ross TP 2011	NIAH	house	Terraced three-bay two-storey house with dormer attic
NR0154	15605146		Mary Street, New Ross	New Ross TP 2011	NIAH	shop/retail outlet	Breen
NR0155	15605194		2 Mary Street Upper, New Ross	New Ross TP 2011	NIAH	house	Terraced five-bay three-storey townhouse with dormer attic
NR0156	15605156		12 North Street, New Ross	New Ross TP 2011	NIAH	public house	Hanrahan
NR0157	15605144		3 South Street, New Ross	New Ross TP 2011	NIAH	shop/retail outlet	Nick Hayes
NR0159	15605140		14 South Street, New Ross	New Ross TP 2011	NIAH	shop/retail outlet	Nolan
NR0160	15605074		40 South Street, New Ross	New Ross TP 2011	NIAH	shop/retail outlet	Walshe's
NR0161	15605061		49 South Street, New Ross	New Ross TP 2011	NIAH	shop/retail outlet	Polskie Skelpy Galiga










WCC Ref	NIAH Ref	Photo	Townland or Address	Plan adopted	Image Source	Type	Name
NR0162	15605060		50 South Street, New Ross	New Ross TP 2011	NIAH	shop/retail outlet	Scruples
NR0163	15605053		61 South Street, New Ross	New Ross TP 2011	NIAH	shop/retail outlet	The Cloth Hall or P. Walsh
NR0164	15605163		High Hill Street, New Ross	New Ross TP 2011	NIAH	water pump	Hydrant
NR0165	15605167		Mount St. Joseph's Square, New Ross	New Ross TP 2011	NIAH	water pump	Hydrant
NR0166	15605100		Lower William Street, New Ross	New Ross TP 2011	NIAH	water pump	Hydrant
NR0167	15605085		Priory Lane, New Ross	New Ross TP 2011	NIAH	church/chapel	New Ross Christian (Plymouth) Brethren Chapel
NR0168	15605086		Priory Lane, New Ross	New Ross TP 2011	NIAH	office	Martin A. Doyle
NR0170	15605274		Lower William Street, New Ross	New Ross TP 2011	NIAH	water pump	Pump
NR0172	15605283		Saint Mary's Terrace, Brennan's Lane, New Ross	New Ross TP 2011	NIAH	house	Attached five bay three storey house










WCC Ref	NIAH Ref	Photo	Townland or Address	Plan adopted	Image Source	Type	Name
NR0173	15605201		38 Bewley Street, New Ross	New Ross TP 2011	NIAH	house	Terraced three bay two storey house
NR0174	15605200		39 Bewley Street, New Ross	New Ross TP 2011	NIAH	house	Terraced three bay two storey house
NR0175	15605082		10 Priory Street, New Ross	New Ross TP 2011	NIAH	office	Culleton Insurance
NR0177	15606003		Maudlin's, New Ross	New Ross TP 2011	NIAH	granary	Maudlin's Corn Mill & cluster of buildings
NR0178	15605122		34 South Street, New Ross	New Ross TP 2011	NIAH	office	Paul A. Rogers and Company
NR0179	15605123		33 South Street, New Ross	New Ross TP 2011	NIAH	house	Terraced two-bay three-storey house
NR0180	15605280		32 South Street, New Ross	New Ross TP 2011	NIAH	house	Terraced two-bay three-storey house
NR0181	15605124		30 South Street, New Ross	New Ross TP 2011	NIAH	shop/retail outlet	John Walshe
NR0182	15605072		45 South Street, New Ross	New Ross TP 2011	NIAH	shop/retail outlet	Yvonne's




WCC Ref	NIAH Ref	Photo	Townland or Address	Plan adopted	Image Source	Type	Name
NR0183	15605011		Bridge Street, New Ross	New Ross TP 2011	NIAH	house	John Murphy
NR0184	15605012		Bridge Street, New Ross	New Ross TP 2011	NIAH	house	Terraced two-bay three-storey house
NR0185	15605018		Craywell Road, New Ross	New Ross TP 2011	NIAH	road (section of)	Elevated road
NR0186	15605035		17 North Street, New Ross	New Ross TP 2011	NIAH	shop/retail outlet	Hanrahan
NR0187	15605036		16 North Street, New Ross	New Ross TP 2011	NIAH	shop/retail outlet	Moloney
NR0188	15605037		15 North Street, New Ross	New Ross TP 2011	NIAH	shop/retail outlet	Terraced two-bay three-storey house
NR0189	15605059		51 South Street, New Ross	New Ross TP 2011	NIAH	shop/retail outlet	Polish Shop
NR0190	15605013		3 John Street, New Ross	New Ross TP 2011	NIAH	shop/retail outlet	Terraced two-bay three-storey house with dormer attic
NR0191	15605044		The Quay/ Quay Street, New Ross	New Ross TP 2011	NIAH	office	P.N. O'Gorman

WCC Ref	NIAH Ref	Photo	Townland or Address	Plan adopted	Image Source	Type	Name
NR0192	15605132		57 Michael Street, New Ross	New Ross TP 2011	NIAH	house	Terraced three-bay two-storey house
NR0193	15605133		56 Michael Street, New Ross	New Ross TP 2011	NIAH	house	Terraced two-bay two-storey house
NR0194	15605134		55 Michael Street, New Ross	New Ross TP 2011	NIAH	house	Terraced two-bay two-storey house
NR0195	15605143		4 South Street, New Ross	New Ross TP 2011	NIAH	shop/retail outlet	Joyce's
NR0196	15605153		Mary Street, New Ross	New Ross TP 2011	2010 Council survey	gates/railings/walls	Good Counsel College
NR0197	15605164		Maiden Lane, New Ross	New Ross TP 2011	NIAH	school	Christian Brothers School (New Ross)
NR0198	15605165		Maiden Lane, New Ross	New Ross TP 2011	NIAH	school	Christian Brothers Monastery (New Ross)
NR0199	15605181		Irishtown, New Ross	New Ross TP 2011	NIAH	gates/railings/walls	Good Shepherd Convent (New Ross)
NR0200	15605182		Irishtown, New Ross	New Ross TP 2011	NIAH	water trough	Freestanding cast-iron trough

WCC Ref	NIAH Ref	Photo	Townland or Address	Plan adopted	Image Source	Type	Name
NR0201	15605199		40 Bewley Street, New Ross	New Ross TP 2011	NIAH	house	Attached three-bay two-storey farmhouse with half-dormer attic
NR0202	15605225		High Hill Street, New Ross	New Ross TP 2011	NIAH	apartments	Augustinian Priory (New Ross)
NR0203	15605226		Mary Street (off), New Ross	New Ross TP 2011	NIAH	school	Good Counsel College
NR0204	15605228		High Hill Street, New Ross	New Ross TP 2011	NIAH	steps	Flight of eighteen cut granite steps
NR0205	15605230		2 Charles Street, New Ross	New Ross TP 2011	NIAH	shop/retail outlet	Hanrahan
NR0206	15605233		Charles Street, New Ross	New Ross TP 2011	NIAH	office	James P. Coghlan & Company/
NR0207	15605237		The Quay, New Ross	New Ross TP 2011	NIAH	public house	The Dunbrody Inn
NR0208	15605245		Thomastown Road (off), New Ross	New Ross TP 2011	NIAH	presbytery/ parochial/ curate's house	Rosbercon Parochial House
NR0209	15605249		Thomastown Road, Rosbercon, New Ross	New Ross TP 2011	NIAH	rectory	Old Rectory Hotel




WCC Ref	NIAH Ref	Photo	Townland or Address	Plan adopted	Image Source	Type	Name
NR0210	15605264		Irishtown, New Ross	New Ross TP 2011	NIAH	graveyard/cemetery	Good Shepherd Convent (New Ross)
NR0211	15605268		6 Quay Street, New Ross	New Ross TP 2011	NIAH	shop/retail outlet	Cathay & Acupuncture
NR0212	15605282		Saint Mary's Terrace, Brennan's Lane, New Ross	New Ross TP 2011	NIAH	house	Attached two bay two storey house
NR0213	15605284		Saint Mary's Terrace, Brennan's Lane, New Ross	New Ross TP 2011	NIAH	house	Attached two bay two storey house
NR0214	15605287		Mary Street, New Ross	New Ross TP 2011	NIAH	steps	Good Counsel College
NR0215	15605289		Church Street, New Ross	New Ross TP 2011	NIAH	graveyard/cemetery	Saint Mary's Church, Graveyard
NR0216	15606006		Irishtown, New Ross	New Ross TP 2011	NIAH	church/chapel	Saint Stephen's Cemetery
NR0217	15606007		Irishtown, New Ross	New Ross TP 2011	NIAH	monument	Saint Stephen's Cemetery
NR0218	15606008		Irishtown, New Ross	New Ross TP 2011	NIAH	gates/railings/walls	Saint Stephen's Cemetery





WCC Ref	NIAH Ref	Photo	Townland or Address	Plan adopted	Image Source	Type	Name
NR0219	15606014		Irishtown, New Ross	New Ross TP 2011	NIAH	school	Good Shepherd Convent (New Ross)
NR0220	15606015		Irishtown, New Ross	New Ross TP 2011	NIAH	church/chapel	Good Shepherd Convent (New Ross)
NR0221	15606016		Irishtown, New Ross	New Ross TP 2011	NIAH	convent/ nunnery	Good Shepherd Convent (New Ross)
NR0222			10 Robert Street, New Ross	New Ross TP 2011	2010 Council survey	house	Detached three bay two storey house
NR0223			Henry Street, New Ross	New Ross TP 2011	2010 Council survey	house	The Villa
NR0224			Rosbercon, Thomastown Road, New Ross	New Ross TP 2011	2010 Council survey	house	Idaville
NR0225			Rosbercon, Thomastown Road, New Ross	New Ross TP 2011	2010 Council survey	house	Rosbercon Cottage
NR0226			2A Upper Rosbercon, Thomastown Road, New Ross	New Ross TP 2011	2010 Council survey	house	Semi detached two bay two storey house
NR0227			1A Upper Rosbercon, Thomastown Road, New Ross	New Ross TP 2011	2010 Council survey	house	Semi detached two bay two storey house

WCC Ref	NIAH Ref	Photo	Townland or Address	Plan adopted	Image Source	Type	Name
NR0228			22 Maiden Lane/ High Hill Street, New Ross	New Ross TP 2011	2010 Council survey	house	Jack Byrne's House
NR0229			Three Bullet Gate, New Ross	New Ross TP 2011	2010 Council survey	benchmark	Stone
NR0230			Three Bullet Gate, New Ross	New Ross TP 2011	2010 Council survey	benchmark	Stone
NR0231			Three Bullet Gate, New Ross	New Ross TP 2011	2010 Council survey	benchmark	Stone
NR0232			Outside 6 Priory Court, New Ross	New Ross TP 2011	2010 Council survey	benchmark	Stone
NR0233	15605172		Outside 25 Bullawn, New Ross	New Ross TP 2011	NIAH	benchmark	Stone
E001	15603143		Market Square, Enniscorthy	Enniscorthy TP 2008	2007 Council survey	monument	1798 Monument
E002			1 Market Square, Enniscorthy	Enniscorthy TP 2008	2007 Council survey	house/shop	Three bay three storey corner building
E003	15603134		2 Market Square, Enniscorthy	Enniscorthy TP 2008	2007 Council survey	house/shop	Ger Carty/Central Photographic Studio










WCC Ref	NIAH Ref	Photo	Townland or Address	Plan adopted	Image Source	Type	Name
E004	15603136		4 Market Square, Enniscorthy	Enniscorthy TP 2008	2007 Council survey	house/shop	Jennings
E005	15603138		9 Market Square, Enniscorthy	Enniscorthy TP 2008	2007 Council survey	house/shop	Golden City
E006	15603139		10 Market Square, Enniscorthy	Enniscorthy TP 2008	2007 Council survey	house/shop	Terraced two-bay four-storey building
E007	15603025		Market Square, Main Street, Enniscorthy	Enniscorthy TP 2008	2007 Council survey	house/shop	The Jewellery Centre
E008	15603027		Market Square, Weafer Street, Enniscorthy	Enniscorthy TP 2008	2007 Council survey	market house	Enniscorthy Town Council Offices
E009	15603074		15 Market Square, Rafter Street, Enniscorthy	Enniscorthy TP 2008	2007 Council survey	house/shop	Abrakebabra
E010	15603076		17-18 Market Square, Enniscorthy	Enniscorthy TP 2008	2007 Council survey	bank/financial insti	Former Bank
E011	15603077		19 Market Square, Enniscorthy	Enniscorthy TP 2008	2007 Council survey	house/shop	Breda's
E012	15603078		20 Market Square, Enniscorthy	Enniscorthy TP 2008	2007 Council survey	house/shop/public house	W.K. Stamp










WCC Ref	NIAH Ref	Photo	Townland or Address	Plan adopted	Image Source	Type	Name
E013			2 Main Street, Enniscorthy	Enniscorthy TP 2008	2007 Council survey	house/shop	Kavanagh
E014	15603023		4 Main Street, Enniscorthy	Enniscorthy TP 2008	2007 Council survey	house/shop	Eric Barron
E015			5 Main Street, Enniscorthy	Enniscorthy TP 2008	2007 Council survey	house/shop	Doyles Euro Superstore/Nolan Fashion
E016	15603022		6 Main Street, Enniscorthy	Enniscorthy TP 2008	2007 Council survey	house/shop	
E017	15603020		8 Main Street, Enniscorthy	Enniscorthy TP 2008	2007 Council survey	house/shop	
E018	15603218		11 Main Street, Enniscorthy	Enniscorthy TP 2008	2007 Council survey	house/retail unit/public house	P. Reid
E019	15603019		14-15 Main Street, Enniscorthy	Enniscorthy TP 2008	2007 Council survey	house/shop	Crew Cut/Auto Parts
E020	15603016		20 Main Street, Enniscorthy	Enniscorthy TP 2008	2007 Council survey	house/shop	Put A Bow On it
E021	15603017		21 Main Street, Enniscorthy	Enniscorthy TP 2008	2007 Council survey	house/shop	Sofia's Choice

WCC Ref	NIAH Ref	Photo	Townland or Address	Plan adopted	Image Source	Type	Name
E024	15603011		Cathedral Street/Main Street, Enniscorthy	Enniscorthy TP 2008	NIAH	cathedral	Saint Aidan's Catholic Cathedral
E024	15603012			Enniscorthy TP 2008	NIAH		graveyard/ cemetery
E024	15603014			Enniscorthy TP 2008	NIAH		gates/ railings/ walls
E025	15603009		Cathedral Street, Enniscorthy	Enniscorthy TP 2008	NIAH	presbytery/ parochial house	Saint Aidan's Presbytery
E025	15603010			Enniscorthy TP 2008	NIAH		gates/ railings/ walls
E026	15603043		1 Weafer Street, Enniscorthy	Enniscorthy TP 2008	2007 Council survey	house	John A. Sinnott and Company
E026	15603044		Rafter Street/1 Weafer Street, Enniscorthy	Enniscorthy TP 2008	2007 Council survey	house	Stanleybet/John A. Sinnott/Boyles Sports
E027	15603039		12 Weafer Street, Enniscorthy	Enniscorthy TP 2008	2007 Council survey	house	Terraced two-bay three-storey house
E028			3 Rafter Street, Enniscorthy	Enniscorthy TP 2008	2007 Council survey	house/shop	Brendan Stafford

WCC Ref	NIAH Ref	Photo	Townland or Address	Plan adopted	Image Source	Type	Name
E029	15603047		10 Rafter Street, Enniscorthy	Enniscorthy TP 2008	2007 Council survey	house/shop	Peter Smyth
E030	15603046		11 Rafter Street, Enniscorthy	Enniscorthy TP 2008	2007 Council survey	house/shop	
E032	15603045		Rafter Street, Enniscorthy	Enniscorthy TP 2008	2007 Council survey	house/retail unit	
E033			12 Rafter Street, Enniscorthy	Enniscorthy TP 2008	2007 Council survey	house/retail unit	
E034	15603071		17 Rafter Street, Enniscorthy	Enniscorthy TP 2008	2007 Council survey	house/shop	
E035	15603072		16 Rafter Street, Enniscorthy	Enniscorthy TP 2008	2007 Council survey	house/shop	
E036	15603073		15 Rafter Street, Enniscorthy	Enniscorthy TP 2008	2007 Council survey	house/shop	Burke-O'Leary
E037			18 Rafter Street	Enniscorthy TP 2008	2007 Council survey	house/shop	Baked Potato
E038	15603158		19 Rafter Street	Enniscorthy TP 2008	2007 Council survey	house/shop	C Delaney

WCC Ref	NIAH Ref	Photo	Townland or Address	Plan adopted	Image Source	Type	Name
E039			20 Rafter Street, Enniscorthy	Enniscorthy TP 2008	2007 Council survey	house/shop	
E040	15603051		2 Court Street, Enniscorthy	Enniscorthy TP 2008	NIAH	house/shop	Byrnes
E041	15603052		3 Court Street	Enniscorthy TP 2008	NIAH	house/shop	Englises Stores
E042	15603053		4 Court Street, Enniscorthy	Enniscorthy TP 2008	NIAH	office	Ensor O'Connor and Company
E043	15603054		5 Court Street, Enniscorthy	Enniscorthy TP 2008	NIAH	office	F.M. Cosgrave and Company
E044	15603055		6 Court Street, Enniscorthy	Enniscorthy TP 2008	NIAH	house/office/ shop	O'Briens
E045	15603056		7-9 Court Street, Enniscorthy	Enniscorthy TP 2008	NIAH	house/office/ public house	R Hendy & Co
E046	15603066		Court Street, Enniscorthy	Enniscorthy TP 2008	NIAH	court house	Enniscorthy Courthouse
E047			24 Court Street, Enniscorthy	Enniscorthy TP 2008	2004 Council Survey	house/shop	Serenity Nails & Beauty & vacant shop (previously Tobin Printers)










WCC Ref	NIAH Ref	Photo	Townland or Address	Plan adopted	Image Source	Type	Name
E048	15603085		Church Street, Enniscorthy	Enniscorthy TP 2008	NIAH	church/chapel	Saint Mary's Church of Ireland Church
E049	15603083		5 Church Street, Enniscorthy	Enniscorthy TP 2008	NIAH	office	John A. Mernagh and Company
E050	15603082		Church Street/Castle Street, Enniscorthy	Enniscorthy TP 2008	NIAH	unknown	Saint Mary's Church Institute
E051	15603120		1 Castle Street/Castle Hill, Enniscorthy	Enniscorthy TP 2008	Council survey 2007	house/shop	Murt Walsh
E052	15603119		4 Castle Street, Enniscorthy	Enniscorthy TP 2008	Council survey 2007	house/office	Garahy & Co Solicitors
E053	15603117		Castle Street, Enniscorthy	Enniscorthy TP 2008	Council survey 2007	town/county hall	The Athenaeum
E054	15603116		6-7 Castle Street, Enniscorthy	Enniscorthy TP 2008	Council survey 2007	house/shop	My Sport
E055	15603081		13 Castle Street, Enniscorthy	Enniscorthy TP 2008	Council survey 2007	bank/financial institution	Enniscorthy Education and Training Centre
E056	15603080		9 Castle Street, Enniscorthy	Enniscorthy TP 2008	Council survey 2007	house/shop	An Siopa Brog

WCC Ref	NIAH Ref	Photo	Townland or Address	Plan adopted	Image Source	Type	Name
E057	15603079		10 Castle Street, Enniscorthy	Enniscorthy TP 2008	Council survey 2007	house/shop	Terraced three-bay three-storey house
E058			3 Castle Hill, Enniscorthy	Enniscorthy TP 2008	Council survey 2007	house/shop	Hughes
E059			2 Castle Hill, Enniscorthy	Enniscorthy TP 2008	Council survey 2007	house/shop	Evolve Health Store
E060	15603094		Castle Hill, Enniscorthy	Enniscorthy TP 2008	Council survey 2007	house	Saint Anthony's (House)
E061	15603115		Castle Hill, Enniscorthy	Enniscorthy TP 2008	Council survey 2007	museum/ gallery	Enniscorthy Castle
E062			Abbey Square, Enniscorthy	Enniscorthy TP 2008	Council survey 2007	site	Site of Friary
E063	15603104		Abbey Square, Enniscorthy	Enniscorthy TP 2008	NIAH	monument	Seamus Rafter Monument
E064	15603112		Slaney Place, Enniscorthy	Enniscorthy TP 2008	NIAH	house/offices/shop	PE Kelly Insurances Ltd/Roban Financial/Kelly's Pharmacy
E064	15603111		Slaney Place, Enniscorthy	Enniscorthy TP 2008	NIAH	house/offices/shop	PE Kelly Insurances Ltd/Roban Financial/Kelly's Pharmacy










WCC Ref	NIAH Ref	Photo	Townland or Address	Plan adopted	Image Source	Type	Name
E065	15603107		Abbey Quay/Slaney Place, Enniscorthy	Enniscorthy TP 2008	Council survey 2007	bank/financial institution	Allied Irish Bank
E066	15603108		Slaney Place, Enniscorthy	Enniscorthy TP 2008	Council survey 2007	house/public house	Holohan's Lounge and Bar
E067	15603211		Slaney Place, Enniscorthy	Enniscorthy TP 2008	Council survey 2007	house/shop	Bridge Cleaners/ Scissor Hands/ Marc Ryan/Cotton Tree Café
E068	15603124		21 Slaney Street, Enniscorthy	Enniscorthy TP 2008	Council survey 2007	house/shop/ public house	McDonald
E069	15603128		Mary Street, Enniscorthy	Enniscorthy TP 2008	NIAH	house/shop	P.J. Kenny and Son
E069	15603129		Mary Street, Enniscorthy	Enniscorthy TP 2008	NIAH	house/shop	P.J. Kenny and Son
E070	15603127		Mary Street, Enniscorthy	Enniscorthy TP 2008	NIAH	house	Antwerp House
E071	15603147		Island Street/Barrack Street, Enniscorthy	Enniscorthy TP 2008	Council survey 2007	malt house	The Maltings/The Bailey
E072	15603148		Island Street/ Barrack Street, Enniscorthy	Enniscorthy TP 2008	NIAH	malt house	The Maltings/Dunnes Stores/Minch Norton

WCC Ref	NIAH Ref	Photo	Townland or Address	Plan adopted	Image Source	Type	Name
E072	15603149		Island Street/ Irish Street, Enniscorthy	Enniscorthy TP 2008	NIAH	malt house	The Maltings
E073	15603154		Enniscorthy	Enniscorthy TP 2008	Council survey 2007	bridge	Enniscorthy Bridge (South)
E074	15603102		Abbey Square/Mill Park Road, Enniscorthy	Enniscorthy TP 2008	Council survey 2007	bank/financial institution	Bank of Ireland
E075	15603101		Mill Park Road/Castle Hill, Enniscorthy	Enniscorthy TP 2008	Council survey 2007	post office	Post Office
E076	15603098		Mill Park Road, Enniscorthy	Enniscorthy TP 2008	Council survey 2007	church/chapel	United Presbyterian and Methodist Church
E077	15604043		Mill Park Road, Enniscorthy	Enniscorthy TP 2008	Council survey 2007	house	Woodview formerly Mill Park House
E078A	15604042		1 Saint John's Terrace/Mill Park Road, Enniscorthy	Enniscorthy TP 2008	NIAH	house	End-of-terrace two-bay two-storey brewery or mill worker's house
E078B	15604041		2 Saint John's Terrace/Mill Park Road, Enniscorthy	Enniscorthy TP 2008	NIAH	office	Terraced two-bay two-storey brewery or mill worker's house
E078C	15604040		3 Saint John's Terrace/Mill Park Road, Enniscorthy	Enniscorthy TP 2008	NIAH	house	Terraced two-bay two-storey brewery or mill worker's house


WCC Ref	NIAH Ref	Photo	Townland or Address	Plan adopted	Image Source	Type	Name
E078D	15604039		4 Saint John's Terrace/Mill Park Road, Enniscorthy	Enniscorthy TP 2008	NIAH	house	Terraced two-bay two-storey brewery or mill worker's house
E078E	15604038		5 Saint John's Terrace/Mill Park Road, Enniscorthy	Enniscorthy TP 2008	NIAH	house	Terraced two-bay two-storey brewery or mill worker's house
E078F	15604037		6 Saint John's Terrace/Mill Park Road, Enniscorthy	Enniscorthy TP 2008	NIAH	house	Terraced two-bay two-storey brewery or mill worker's house
E078G	15604036		7 Saint John's Terrace/Mill Park Road, Enniscorthy	Enniscorthy TP 2008	NIAH	house	End-of-terrace two-bay two-storey brewery or mill foreman's house
E079	15604047		Mill Park Road, Enniscorthy	Enniscorthy TP 2008	Council survey 2007	house	Semi-detached three-bay two-storey house with dormer attic (north)
E081	15604032		Saint John's Road/Parnell Road, Enniscorthy	Enniscorthy TP 2008	NIAH	monastery	National 1798 Visitor Centre
E082	15603097		Friary Hill/Mill Park Road, Enniscorthy	Enniscorthy TP 2008	Council survey 2007	malt house	G.H. Lett and Company
E083	15604049		Friary Hill (lane to south)/ Mill Park Road, Enniscorthy	Enniscorthy TP 2008	NIAH	brewery, flour mill, chimney	Mill Park Brewery, Flour Mill and Chimney
E083	15604054			Enniscorthy TP 2008	NIAH		Mill Park Brewery, Flour Mill and Chimney



WCC Ref	NIAH Ref	Photo	Townland or Address	Plan adopted	Image Source	Type	Name
E083	15604050			Enniscorthy TP 2008	NIAH		Mill Park Brewery, Flour Mill and Chimney
E084	15604051		Salthouse Lane/ The Promenade, Enniscorthy	Enniscorthy TP 2008	NIAH	public house	Millhouse Bar, Riverside Hotel
E086			Abbey Quay (The Promenade), Enniscorthy	Enniscorthy TP 2008	Council survey 2007	stone walls surrounding apartments	Gas Works site (former, now Riverview Court)
E087	15603105		Mill Park Road, Enniscorthy	Enniscorthy TP 2008	NIAH	mill (water)	H. Murphy and Company
E087	15603210			Enniscorthy TP 2008	NIAH		H. Murphy and Company
E088	15604021		Munster Hill, Enniscorthy	Enniscorthy TP 2008	NIAH	hospital	Saint John's Hospital (front)
E088	15604022			Enniscorthy TP 2008	NIAH		Saint John's Hospital (rear)
E089	15603198		5 Templeshannon, Enniscorthy	Enniscorthy TP 2008	Council survey 2007	house/public house	Wilson's Bar, latterly The Arches
E090	15603212		6 Templeshannon, Enniscorthy	Enniscorthy TP 2008	Council survey 2007	house/public house	The Old House

WCC Ref	NIAH Ref	Photo	Townland or Address	Plan adopted	Image Source	Type	Name
E091	15603197		7 Templeshannon, Enniscorthy	Enniscorthy TP 2008	Council survey 2007	office	Offices, formerly Merrythought House
E092			13 Templeshannon, Enniscorthy	Enniscorthy TP 2008	Council survey 2007	public house	PJ Kavanagh, Next Door
E093			15 Templeshannon, Enniscorthy	Enniscorthy TP 2008	Council survey 2007	house/public house	The Brog Bar, formerly Toss Kavanagh's
E095	15603172		Templeshannon, Enniscorthy	Enniscorthy TP 2008	Council survey 2007	graveyard/ cemetery	Saint Senan's Church and Graveyard
E096	15603174		Templeshannon, Enniscorthy	Enniscorthy TP 2008	Council survey 2007	house	Abbey Cottage, Attached four-bay two-storey house with dormer attic
E097	15603175		Templeshannon, Enniscorthy	Enniscorthy TP 2008	Council survey 2007	house	Templeshannon House, latterly Abbey House
E098	15603177		Templeshannon/ The Shannon, Enniscorthy	Enniscorthy TP 2008	Council survey 2007	house	Corner-sited seven-bay three-storey building
E099	15603193		Templeshannon/23 The Shannon, Enniscorthy	Enniscorthy TP 2008	Council survey 2007	house/shop	Corner-sited seven-bay three-storey building
E100	15603196		25 Templeshannon, Enniscorthy	Enniscorthy TP 2008	Council survey 2007	house/ public house	Patrick Furlong

WCC Ref	NIAH Ref	Photo	Townland or Address	Plan adopted	Image Source	Type	Name
E101	15603199		30 Templeshannon, Enniscorthy	Enniscorthy TP 2008	Council survey 2007	public house	Dempsey
E102			Shannon Quay, Enniscorthy	Enniscorthy TP 2008	Council survey 2007	house/retail unit	Temple Barbers & Elis's Pizzeria
E103			Shannon Quay, Enniscorthy	Enniscorthy TP 2008	Council survey 2007	warehouse/retail unit	Bedroom Warehouse/Danny Murphy Furniture
E104	15603200		Spring Valley/Wexford Road, Enniscorthy	Enniscorthy TP 2008	Council survey 2007	meeting house	Society of Friends' (Quaker) Meeting House
E105	15603188		Station Yard, Templeshannon, Enniscorthy	Enniscorthy TP 2008	Council survey 2007	store/warehouse	Donohoe Star Mineral Waters
E106	15603189		Enniscorthy Railway Station	Enniscorthy TP 2008	Council survey 2007	railway station	Railway Station
E107			Opposite No. 20 Duffry Gate, Enniscorthy	Enniscorthy TP 2008	Council survey 2007	remains of gate	Duffry Gate
E108	15603169		5 houses, Old Church Road/Rectory Road, Enniscorthy	Enniscorthy TP 2008	NIAH	school	Former Almshouses/ Erasmus Smith School
E109	15603165		Rectory Road, Enniscorthy	Enniscorthy TP 2008	NIAH	Rectory/glebe/vicarage	Dun Rovin, formerly Knock Haven House

WCC Ref	NIAH Ref	Photo	Townland or Address	Plan adopted	Image Source	Type	Name
E110	15702027		Clonhasten, Enniscorthy	Enniscorthy TP 2008	Council survey 2007	farm house	Clonhasten House
E111	15603203		Vinegar Hill, Enniscorthy	Enniscorthy TP 2008	Council survey 2007	mill (wind)	Templeshannon Windmill or Vinegar Hill Windmill
E113	15603137		5-6 Market Square, Enniscorthy	Enniscorthy TP 2008	Council survey 2007	house/shop	Mahady-Breen and Company
E114	15603075		16 Market Square, Enniscorthy	Enniscorthy TP 2008	Council survey 2007	house/shop	White's
E115	15603024		3 Main Street	Enniscorthy TP 2008	Council survey 2007	house/shop	World Choice
E116	15603021		7 Main Street, Enniscorthy	Enniscorthy TP 2008	Council survey 2007	house/shop	Finishing Touches
E117	15603013		Cathedral Street, Enniscorthy	Enniscorthy TP 2008	Council survey 2007	sexton's house	Sexton's House, Saint Aidan's Cathedral
E121	15603089		Opposite No. 6 Friary Hill, Enniscorthy	Enniscorthy TP 2008	Council survey 2007	water pump	Cast Iron Pump
E122	15603038		20 Weafer Street/Parnell Road, Enniscorthy	Enniscorthy TP 2008	Council survey 2007	house	Corner-sited four-bay two-storey house with half-dormer attic

WCC Ref	NIAH Ref	Photo	Townland or Address	Plan adopted	Image Source	Type	Name
E124	15603037		21 Weafer Street/Parnell Road, Enniscorthy	Enniscorthy TP 2008	Council survey 2007	house	Corner-sited four-bay two-storey house
E126	15604047		Mill Park Road, Enniscorthy	Enniscorthy TP 2008	Council survey 2007	house	Semi-detached three-bay two-storey house with dormer attic (south)
E129	15603057		Lymington Road, Enniscorthy	Enniscorthy TP 2008	NIAH	house	Mayfield House
E129	15603059		Lymington Road, Enniscorthy	Enniscorthy TP 2008	NIAH	gates/ railings/ walls	Mayfield House
E130	15603060		Parnell Road/Pearse Road, Enniscorthy	Enniscorthy TP 2008	NIAH	gate lodge	Gate Lodge, Lymington House
E132	15604024		St John's, Enniscorthy	Enniscorthy TP 2008	Council survey 2007	bridge	St John's Bridge
E133	15604026		Mill Park Road, Enniscorthy	Enniscorthy TP 2008	Council survey 2007	mill (water)	St John's Mills
E134	15603004		Blackstoops Road, Enniscorthy	Enniscorthy TP 2008	NIAH	gate lodge	Saint Mary's Lodge, Cemetery
E137	15603121		31-32 Slaney Street, Enniscorthy	Enniscorthy TP 2008	Council survey 2007	house/shop	Phoenix Estates

WCC Ref	NIAH Ref	Photo	Townland or Address	Plan adopted	Image Source	Type	Name
E138	15603216		Spring Valley, Enniscorthy	Enniscorthy TP 2008	NIAH	house	Detached four-bay two-storey house, latterly Spring Valley Lodge
E139	15604052		Killagoley, Enniscorthy	Enniscorthy TP 2008	NIAH	former hospital	St. Senan's Hospital

Structures proposed for addition to the
Record of Protected Structures

Proposed WCC Ref	NIAH Ref	Photo (2017 Council Survey)	Townland or Address	NIAH Type	Name or NIAH Description
E140	15603001		Blackstoops, Enniscorthy	house	Blackstoops House
E141	15603005		Convent Road, Enniscorthy	house	Island View Cottage
E142	15603007		Nunnery Road, Fair Green, Enniscorthy	church/chapel	Presentation Convent Chapel
E143	15603015		Cathedral Street (adjacent to St. Aidan's), Enniscorthy	post box	Post Box
E144	15603018		3 Duffry Street (Cathedral Street), Enniscorthy	house	Terraced single-bay two-storey house with dormer attic
E145	15603026		Main Street/Market Square, Enniscorthy	post box	Post Box

Proposed WCC Ref	NIAH Ref	Photo (2017 Council Survey)	Townland or Address	NIAH Type	Name or NIAH Description
E147	15603035		23 Weafer Street, Enniscorthy	college/hospital	Gonzaga House, formerly Saint John of God House
E148	15603040		6 Weafer Street, Enniscorthy	house/shop	Storm
E152	15603070		22 Rafter Street, Enniscorthy	house/financial institution	Ulster Bank
E154	15603090		14 Lower Church Street, Enniscorthy	house	End-of-terrace two-bay three-storey red brick house
E155	15603091		(Adjacent to No. 3) Castle Hill, Enniscorthy	steps	Flight of Steps
E156	15603092		5 Castle Hill, Enniscorthy	house/shop	Siopa Ceird

Proposed WCC Ref	NIAH Ref	Photo (2017 Council Survey)	Townland or Address	NIAH Type	Name or NIAH Description
E157	15603093		4 Castle Hill, Enniscorthy	house/shop	Tadhg Darcy
E158	15603099		Mill Park Road, Enniscorthy	house	Lemur
E159	15603100		Mill Park Road	house/ office	Semi-detached two-bay three-storey house
E160	15603118		5 Castle Street, Enniscorthy	house/shop	Ibar Carty Photographer
E161	15603123		22 Slaney Street, Enniscorthy	house/shop	Terraced two-bay three-storey house with dormer attic
E162	15603125		20 Slaney Street	house/shop	M.F. Casey


Proposed WCC Ref	NIAH Ref	Photo (2017 Council Survey)	Townland or Address	NIAH Type	Name or NIAH Description
E163	15603130		14 Slaney Street/Mary Street, Enniscorthy	house/ public house	The Antique Tavern
E164	15603166		Old Church Road, Enniscorthy	gate lodge	Dun Rovin
E165	15603178		The Shannon/Templeshannon, Enniscorthy	post box	Post box
E166	15603181		The Shannon, Enniscorthy	church/ chapel	Saint Senan's Catholic Church
E167	15603182		The Shannon, Enniscorthy	convent/ nunnery	Convent of Mercy (adjacent to St. Senan's Church)
E168	15603183		The Shannon, Enniscorthy	convent/nun nery	Convent of Mercy

Proposed WCC Ref	NIAH Ref	Photo (2017 Council Survey)	Townland or Address	NIAH Type	Name or NIAH Description
E169	15603184		The Shannon, Enniscorthy	post box	Post Box (Convent of Mercy)
E170	15603190		Enniscorthy Railway Station, Enniscorthy	signal box	Signal box
E171	15603191		Enniscorthy Railway Station, Enniscorthy	building misc	Passenger Shelter
E172	15603192		Enniscorthy Railway Station	footbridge	Footbridge
E173	15603194		24 Templeshannon, Enniscorthy	house/shop	The Barber Shop
E174	15603195		24 Templeshannon, Enniscorthy	house/shop	Lady Grey

Proposed WCC Ref	NIAH Ref	Photo (2017 Council Survey)	Townland or Address	NIAH Type	Name or NIAH Description
E175	15603201		Rear of Slaney Street to Maudlin's Folly, Enniscorthy	tunnel	Railway tunnel
E176	15603202		Enniscorthy Railway Station, Templeshannon (off), Enniscorthy	store/warehouse	Goods shed
E177	15603205		Nunnery Road, Enniscorthy	house	Prospect House
E179	15604001		Parnell Road, Enniscorthy	house	Lymington House
E180	15604003		1 Parnell Road, Enniscorthy	house	End-of-terrace two-bay two-storey red brick house
E181	15604004		2 Parnell Road, Enniscorthy	house	Terraced two-bay two-storey red brick house

Proposed WCC Ref	NIAH Ref	Photo (2017 Council Survey)	Townland or Address	NIAH Type	Name or NIAH Description
E182	15604005		3 Parnell Road, Enniscorthy	house	Terraced two-bay two-storey house
E183	15604009		Saint John's Street/Parnell Road, Enniscorthy	water pump	Water Pump
E184	15604012		13 Saint John's Street, Enniscorthy	house	Terraced three-bay two-storey house
E185	15604016		72 Saint John's Street, Enniscorthy	house	Terraced three-bay two-storey house
E186	15604020		Parnell Road, Enniscorthy	house	Somerset Villa
E187	15604023		3 Urrin View Terrace, Munster Hill, Enniscorthy	house	End-of-terrace three-bay two-storey house

Proposed WCC Ref	NIAH Ref	Photo (2017 Council Survey)	Townland or Address	NIAH Type	Name or NIAH Description
E189	15604025		Mill Park Road, Enniscorthy	building misc	Saint John's Foundry
E190	15604028		St. Johns, Enniscorthy	bridge	Railway bridge over River Urrin
E191	15604034		Saint John's Road/Mill Park Road, Enniscorthy	bridge	Bridge over railway
E192	15604037		6 Saint John's Terrace, Mill Park Road, Enniscorthy	worker's house	Terraced two-bay two-storey brewery or mill worker's house
E193	15604038		5 Saint John's Terrace, Mill Park Road, Enniscorthy	worker's house	Terraced two-bay two-storey brewery or mill worker's house
E194	15604039		4 Saint John's Terrace, Mill Park Road, Enniscorthy	worker's house	Terraced two-bay two-storey brewery or mill worker's house





Proposed WCC Ref	NIAH Ref	Photo (2017 Council Survey)	Townland or Address	NIAH Type	Name or NIAH Description
E195	15604040		3 Saint John's Terrace, Mill Park Road, Enniscorthy	worker's house	Terraced two-bay two-storey brewery or mill worker's house
E196	15604041		2 Saint John's Terrace, Mill Park Road, Enniscorthy	worker's house	Terraced two-bay two-storey brewery or mill worker's house
E197	15604042		1 Saint John's Terrace, Mill Park Road, Enniscorthy	worker's house	End-of-terrace two-bay two-storey brewery or mill worker's house
E198	15604044		10 O'Neill's Terrace, Mill Park Road, Enniscorthy	house	End-of-terrace two-bay two-storey house
E199	15604045		Maudlin's Folly, Enniscorthy	bridge	Bridge over railway
E200	15604053		Saint John's Road, Enniscorthy	gates/ railings/ walls	Saint Mary's National School entrance

Proposed WCC Ref	NIAH Ref	Photo (2017 Council Survey)	Townland or Address	NIAH Type	Name or NIAH Description
E201	15604057		Saint John's, Munster Hill, Enniscorthy	house	Englewood - orginally Johnville
E202	15702006		Moyne Lower, Enniscorthy	farm house	The Moyne
E203	15704058		Saint John's, Enniscorthy	miller's house	Holywell House
E204	Not on NIAH		Mill Park Road, Enniscorthy	Acqueduct	Acqueduct
E205	Not on NIAH	No Image Available	Abbey Square/Friary Place, Enniscorthy	Offices/shop	Ashmore Mortgages & Financial Services/ Solicitors
E206	15603106		Mill Park Road	Manor House	House

Proposed WCC Ref	NIAH Ref	Photo (2017 Council Survey)	Townland or Address	NIAH Type	Name or NIAH Description
E207	15603155		Mill Park Road	House	House
E208	15603214		Shannon Quay (off)	House	House
WCC1420	15702905		Mountelliott, New Ross	tunnel	Mount Elliott Tunnel or New Ross Tunnel
WCC1421	15601097		Saint Michael's Road, Gorey	convent/ nunnery	Priory Court
WCC1422	15601105		Ballycanew Road, Gorey	house	Millmount House
WCC1382	15704826		Churchtown, Kilrane	house	Detached four-bay single-storey lobby entry thatched house

Proposed WCC Ref	NIAH Ref	Photo (2017 Council Survey)	Townland or Address	NIAH Type	Name or NIAH Description
WCC1358	15704790		Sanctuary, Killinick	house	Sanctuary Cottage or The Sanctuary
WCC0132	15704270		Drinagh South, Wexford	House	Drinagh House
WCC0133	15704271		Drinagh South, Wexford	Chimney Stack	Drinagh Cement Works
WCC1423	15702026		Clonhaston, Enniscorthy	farm house	Detached three-bay two-storey farmhouse
WCC1424	15702618		Moyne Lower, Enniscorthy	house	Salville House
WCC1425			Templeludigan, Ballywilliam		Bolands Forge/Smithy

Proposed WCC Ref	NIAH Ref	Photo (2017 Council Survey)	Townland or Address	NIAH Type	Name or NIAH Description
WCC1426			Clonmines Wellingtonbridge	Clonmines abandoned Medieval Town	
WCC1427			Bunclody		Victorian Toilets
WCC1428			Ballyhogue		Famine Wall
WCC1249	15704603		Barrystown		Catholic Church of St Mary & St Augutine
WCC1190	15702664		Ballymurn		Cathloic Church Mausoleum
WCC1087	15701817		Milltown		House

Proposed WCC Ref	NIAH Ref	Photo (2017 Council Survey)	Townland or Address	NIAH Type	Name or NIAH Description
WCC1430	15703737		Three Rocks, Barntown		Monument
WCC1292	15704120		(Hilltown) Ballymitty		House
WCC1431	15703316		Screen		House
	15505108		Parnell Street, Wexfo	House	Ruins Castle/House

Structures proposed for addition to Record of Protected Structures







WCC RPS Ref No:	Reason
E140	Of significant interest which as was previously agreed per 2014 Draft Enniscorthy Town Plan
E141	Of significant interest which as was previously agreed per 2014 Draft Enniscorthy Town Plan
E142	Of significant interest which as was previously agreed per 2014 Draft Enniscorthy Town Plan
E143	Of significant interest which as was previously agreed per 2014 Draft Enniscorthy Town Plan
E144	Of significant interest which as was previously agreed per 2014 Draft Enniscorthy Town Plan
E145	Of significant interest which as was previously agreed per 2014 Draft Enniscorthy Town Plan
E147	Of significant interest which as was previously agreed per 2014 Draft Enniscorthy Town Plan
E148	Of significant interest which as was previously agreed per 2014 Draft Enniscorthy Town Plan
E152	Of significant interest which as was previously agreed per 2014 Draft Enniscorthy Town Plan
E154	Of significant interest which as was previously agreed per 2014 Draft Enniscorthy Town Plan
E155	Of significant interest which as was previously agreed per 2014 Draft Enniscorthy Town Plan
E156	Of significant interest which as was previously agreed per 2014 Draft Enniscorthy Town Plan
E157	Of significant interest which as was previously agreed per 2014 Draft Enniscorthy Town Plan
E158	Of significant interest which as was previously agreed per 2014 Draft Enniscorthy Town Plan
E159	Of significant interest which as was previously agreed per 2014 Draft Enniscorthy Town Plan
E160	Of significant interest which as was previously agreed per 2014 Draft Enniscorthy Town Plan
E161	Of significant interest which as was previously agreed per 2014 Draft Enniscorthy Town Plan
E162	Of significant interest which as was previously agreed per 2014 Draft Enniscorthy Town Plan
E163	Of significant interest which as was previously agreed per 2014 Draft Enniscorthy Town Plan
E164	Of significant interest which as was previously agreed per 2014 Draft Enniscorthy Town Plan
E165	Of significant interest which as was previously agreed per 2014 Draft Enniscorthy Town Plan
E166	Of significant interest which as was previously agreed per 2014 Draft Enniscorthy Town Plan
E167	Of significant interest which as was previously agreed per 2014 Draft Enniscorthy Town Plan
E168	Of significant interest which as was previously agreed per 2014 Draft Enniscorthy Town Plan
E169	Of significant interest which as was previously agreed per 2014 Draft Enniscorthy Town Plan
E170	Of significant interest which as was previously agreed per 2014 Draft Enniscorthy Town Plan
E171	Of significant interest which as was previously agreed per 2014 Draft Enniscorthy Town Plan

[illegible]






E203	Of significant interest which as was previously agreed per 2014 Draft Enniscorthy Town Plan
E204	Of significant interest which as was previously agreed per 2014 Draft Enniscorthy Town Plan
E205	Of significant interest which as was previously agreed per 2014 Draft Enniscorthy Town Plan
E206	No Longer included in ACA as per 2018 Draft Enniscorthy Town Plan which was to offer sufficient protection so now proposing to protect special interest through RPS
E207	No Longer included in ACA as per 2018 Draft Enniscorthy Town Plan which was to offer sufficient protection so now proposing to protect special interest through RPS
E208	No Longer included in ACA as per 2018 Draft Enniscorthy Town Plan which was to offer sufficient protection so now proposing to protect special interest through RPS
WCC1420	This was previously proposed for adding to RPS but owner could not be identified to serve notice
WCC1421	This was inaccurately omitted from last two Gorey Town Plans and needs to be reinstated on RPS list (technically still protected as was never formally deleted)
WCC1422	This was previously proposed for adding to RPS but owner could not be identified to serve notice
WCC1382	This was previously proposed for adding to RPS but owner could not be identified to serve notice
WCC1358	This is on existing RPS but notice was not served on correct owner and need to be done properly
WCC0132	This was inaccurately omitted from last Wexford Town Plan (when town boundary changed) and needs to be reinstated on full RPS list (technically still protected as was never formally deleted)
WCC0133	This was inaccurately omitted from last Wexford Town Plan (when town boundary changed) and needs to be reinstated on full RPS list (technically still protected as was never formally deleted)
WCC1423	This falls outside Enniscorthy Town Plan Area and was never assessed for County Development Plan and should be added to RPS due to special interest.
WCC1424	This falls outside Enniscorthy Town Plan Area and was never assessed for County Development Plan and should be added to RPS due to special interest.
WCC1425	Old forge surviving five generations of blacksmithing with noteworthy collection of tools. Well maintained vernacular structure. Proposed by owners for addition.
WCC1426	Abandoned Medieval settlement with various ruinous structures of significant interest.
WCC1427	Significant local and historic importance. Local representation made requesting addition to the RPS
WCC1428	Already proposed for addition through S.55 by the Planning Authority. Structure of significant interest and local representations have been made requesting addition to the RPS.
WCC1249	This was previously proposed for adding to RPS but owner could not be identified to serve notice






WCC1190	This was previously proposed for adding to RPS but owner could not be identified to serve notice
WCC1087	This was previously proposed for adding to RPS but owner could not be identified to serve notice
WCC1430	This was previously proposed for adding to RPS but owner could not be identified to serve notice
WCC1292	This was previously proposed for adding to RPS but owner could not be identified to serve notice
WCC1431	This was previously proposed for adding to RPS but owner could not be identified to serve notice
Gothic Tower and Castle House	This was recommended by a member for addition at council meeting 14 September 2020





Structures on the NIAH not proposed
for addition to the
Record of Protected Structures





NIAH Ref	Photo	Type of Structure	Name of Structure	Address/ Townland		Any Other Observations
15603002		house		Blackstoops Road (off)	Detached three-bay single-storey house	Lost special interest
15603003		graveyard/ cemetery	Saint Mary's Cemetery	Blackstoops Road	Cemetery with various cut-stone or cast-concrete grave markers	Policy recommended is to protect the main structures in working graveyards and the gate lodge is protected here.
15603006		convent/ nunnery	Presentation Convent	Nunnery Road	Attached seven-bay two-storey convent	Gone
15603008		house	Philip Bowe	Nunnery Road, Fair Green	Detached three-bay two-storey house with dormer attic	Include in ACA
15603010		gates/ railings/ walls	Saint Aidan's Presbetry	Cathedral Street	Gateway, 1909, on a symmetrical plan comprising pair of granite ashlar channelled piers	Sufficiently protected as within curtilage of Saint Aidan's Presbytery E025
15603012		graveyard/ cemetery	Saint Aidan's Catholic Cathedral Cemetery	Cathedral Street/Main Street	Graveyard with various cut-stone markers	Sufficiently protected as within curtilage Saint Aidan's Catholic Cathedral E024







NIAH Ref	Photo	Type of Structure	Name of Structure	Address/ Townland		Any Other Observations
15603014		gates/ railings/ walls	Saint Aidan's Catholic Cathedral	Cathedral Street/Main Street	Gateway, between 1843-73	Sufficiently protected as within curtilage of Saint Aidan's Catholic Cathedral E024
15603028		house/shop	Chernobyl Orphanages	Weafer Street	Terraced two-bay three-storey house	ACA protection sufficient
15603029		house/shop	Chernobyl Orphanages	Weafer Street	Terraced two-bay three-storey house	ACA protection sufficient
15603030		house/shop		Weafer Street	Terraced two-bay three-storey house	ACA protection sufficient
15603031		house/shop	D. Carroll	Weafer Street	Terraced three-bay three-storey house	ACA protection sufficient
15603032		house		Weafer Street	Terraced two-bay three-storey house	ACA protection sufficient







NIAH Ref	Photo	Type of Structure	Name of Structure	Address/ Townland		Any Other Observations
15603033		house		Weafer Street	Terraced single-bay three-storey house	ACA protection sufficient
15603036		Dr. Cuddigan's Nursing Home		Weafer Street	Attached five-bay two-storey school	significantly altered
15603048		house/shop		5-8 Rafter Street	Terraced four-bay three-storey house	ACA protection sufficient
15603049		house/shop		5-8 Rafter Street	Terraced three-bay three-storey house	ACA protection sufficient
15603050		house/shop		5-8 Rafter Street	Terraced four-bay three-storey house with dormer attic	ACA protection sufficient
15603059		gates/ railings/ walls	Mayfield House	Parnell Road	Gateway, built 1870, on a symmetrical plan comprising pair of rendered piers	Sufficiently protected as within curtilage of Mayfield House E129





NIAH Ref	Photo	Type of Structure	Name of Structure	Address/ Townland		Any Other Observations
15603061		gates/ railings/ walls	Lymington House	Parnell Road/Pearse Road	Gateway, post-1839, comprising pair of cast-iron panelled octagonal piers	Sufficiently protected as within curtilage of gate lodge E130
15603062		house		15 Saint John's Street, Hospital Lane	End-of-terrace two-bay three- storey house	Extend ACA to include this group
15603063		house		19 Saint John's Street	Terraced single-bay three-storey house	Extend ACA to include this group
15603064	No Image Available	house		Saint John's Street	Detached three-bay two-storey house with dormer attic	ACA protection sufficient
15603065		vent pipe		Court Street		Not there
15603068		unknown		Friary Hill	Section of irregular coursed squared limestone or rubble stone boundary wall	ACA protection sufficient







NIAH Ref	Photo	Type of Structure	Name of Structure	Address/ Townland		Any Other Observations
15603069		house/shop	NCBI & Pet Supplies	Court Street	Terraced three-bay two-storey house with half-dormer attic	Mistakenly called E047. ACA protection sufficient
15603084		house/shop	Paul's/ ROPSC	Church Street		ACA protection sufficient
15603087		house		Lower Church Street	End-of-terrace two-bay two-storey house	ACA protection sufficient
15603088		house		Friary Hill	Terraced two-bay two-storey house	ACA protection sufficient
15603095		house		Priory Place	End-of-terrace two-bay two-storey house (one of a group of 5)	ACA protection sufficient
15603096		house		Priory Place	Terraced two-bay two-storey house (one of a group of 5)	ACA protection sufficient







NIAH Ref	Photo	Type of Structure	Name of Structure	Address/ Townland		Any Other Observations
15603103		house	Eugene T. Doyle and Company	Abbey Square	Detached two-bay three-storey house with dormer attic	ACA protection sufficient
15603106		house	Manor House	Mill Park Road	Detached three-bay two-storey house	ACA protection sufficient
15603109		house/shop	O'Leary's Gala Express	Slaney Place	Terraced three-bay two-storey building	ACA protection sufficient
15603110		house/shop	Nosh & Coffee	Slaney Place	Terraced two-bay three-storey building	ACA protection sufficient
15603111		house/shop	Kelly's Pharmacy	Slaney Place	Terraced two-bay two-storey house with dormer attic	already protected under E064
15603122		house/shop	Rare Bits	Slaney Street	Terraced two-bay three-storey house	ACA protection sufficient







NIAH Ref	Photo	Type of Structure	Name of Structure	Address/ Townland		Any Other Observations
15603126		house/shop	Brand u	18 Slaney Street	Terraced single-bay three-storey house	ACA protection sufficient
15603133		house/shop	Matt Mernagh	Slaney Street	Terraced two-bay three-storey house with dormer attic	ACA protection sufficient
15603135		house/shop	P. Wickham	3 Market Square	Terraced single-bay three-storey house with dormer attic	ACA protection sufficient
15603140		house/shop		11 Market Square	Terraced two-bay three-storey house	ACA protection sufficient
15603141		hotel	Murphy-Flood's Hotel	28 Main Street	Site of terraced three-bay three-storey house	ACA protection sufficient
15603142		hotel	Murphy-Flood's Hotel	Irish Street		Only doorcase, door and fanlight left and ACA protection sufficient for these







NIAH Ref	Photo	Type of Structure	Name of Structure	Address/ Townland		Any Other Observations
15603144		house		Irish Street/Barrack Street	Attached four-bay three-storey house	ACA protection may be sufficient
15603145		store/ warehouse		Barrack Street	Attached eight-bay three-storey warehouse	ACA protection may be sufficient
15603146		store/ warehouse		Barrack Street	Attached four-bay three-storey warehouse	Gone
15603150		unknown	Date plaque	Irish Street	Wall-mounted cut-granite shield date stone/plaque	Can't find
15603153		gates, railings, walls			Section of random rubble stone retaining wall with steps	Incompatible with Flood Relief Scheme
15603156		gates, railings, walls			Embankment, built 1820, with coursed cut-stone retaining wall	Incompatible with Flood Relief Scheme






NIAH Ref	Photo	Type of Structure	Name of Structure	Address/ Townland		Any Other Observations
15603157		gates, railings, walls			Embankment, built 1820, with coursed cut-stone retaining wall	Incompatible with Flood Relief Scheme
15603155		house			Attached three-bay two-storey house with dormer attic	ACA protection sufficient
15603159		house		Saint Senan's Road	Detached three-bay single-storey house	Lost special interest
15603160		house		Saint Senan's Road	Detached four-bay single-storey house	Lost special interest
15603162		house		Saint Senan's Road	Detached three-bay single-storey house	Lost special interest
15603163		house		Saint Senan's Road	Detached three-bay two-storey house	Lost special interest







NIAH Ref	Photo	Type of Structure	Name of Structure	Address/ Townland		Any Other Observations
15603167		gates/ railings/ walls	Dun Rovin	Old Church Road	Gateway, post-1840, on a symmetrical plan comprising pair of roughcast piers	Will be protected as part of curtilage of Dun Rovin
15603170		house	Maryville (House)	Old Church Road	End-of-terrace two-bay two- storey house	Sufficiently protected as part of E108 almshouses
15603171		house		Templeshann on	Detached three-bay two-storey house	ACA protection sufficient
15603176		house	Railway Stores or Data Pac		Terraced four-bay two-storey house with attic	ACA protection sufficient
15603179		house		The Shannon	Attached three-bay two-storey double-pile house	ACA protection sufficient
15603180		house		The Shannon	Terraced three-bay two-storey house	Lost special interest




NIAH Ref	Photo	Type of Structure	Name of Structure	Address/ Townland		Any Other Observations
15603185		house		UDC Range, The Shannon	Terraced single-bay single-storey gable-fronted local authority house with half-dormer attic	Included in ACA
15603186		house		The Shannon	Terraced two-bay two-storey local authority house	Lost special interest
15603187		house		The Shannon	Terraced two-bay two-storey local authority house	Lost special interest
15603204		house		Bohreen Hill	Terraced two-bay two-storey house	Lost special interest
15603206		house/shop		54A Weafer Street	Terraced two-bay two-storey house	ACA protection sufficient
15603208		house		Priory Place	Detached five-bay two-storey house	ACA protection sufficient







NIAH Ref	Photo	Type of Structure	Name of Structure	Address/ Townland		Any Other Observations
15603210		mill (tread)	H. Murphy and Company	Mill Park Road	Attached three-bay three-storey mill with attic	Sufficiently protected as within curtilage Murphy's E087
15603214		house		Shannon Quay (off)	Detached three-bay two-storey house	ACA protection sufficient
15604006		house		Parnell Road	Terraced two-bay two-storey house developed by Robert Boyle 1908	Lost special interest
15604007		house	Listerlin (House)	Parnell Road	Terraced three-bay two-storey house	Lost special interest
15604013		house		12 Saint John's Street	Terraced two-bay two-storey house	Lost special interest
15604017		house		75 Saint John's Street	Terraced two-bay two-storey house	Lost special interest







NIAH Ref	Photo	Type of Structure	Name of Structure	Address/ Townland		Any Other Observations
15604018		house		76 Saint John's Street	End-of-terrace two-bay two-storey house	Lost special interest
15604019		house		4 Saint John's Street	Terraced two-bay two-storey house	Lost special interest
15604027		house/spa	St John's Manor Ballycoursey Day Spa		Detached five-bay two-storey over basement country house with dormer attic	Outside town plan area
15604029		miller's house		Munster Hill	Detached three-bay two-storey house	Lost special interest
15604030		house	Cliff House			Lost special interest
15604033		school	Saint Mary's National School	Saint John's Road	Detached twenty-seven-bay two-storey flat-roofed national school	Lost special interest







NIAH Ref	Photo	Type of Structure	Name of Structure	Address/ Townland		Any Other Observations
15604048		house		9 Mill Park Road	Terraced two-bay three-storey house	ACA protection sufficient
15604050		chimney	Mill Park Brewery and Flour Mill Chimney	Friary Hill (lane to south)	Freestanding brick chimney	Sufficiently protected as within curtilage brewery and mill E083
15604052		hospital/ infirmary	Saint Senan's Psychiatric Hospital	Wexford Road	Detached forty-nine-bay three-storey over part-raised basement Italianate county lunatic asylum	Outside town plan area; already protected as E139
15604054		brewery	Mill Park Brewery and Flour Mill	Friary Hill (lane to south)	Attached six-bay five-storey brewery and flour mill	Sufficiently protected as within curtilage of brewery and mill E083
15604055		chimney	St Senan's Hospital	Wexford Road	Freestanding red brick chimney	Outside town plan area; sufficiently protected as within curtilage of Saint Senan's Hospital E139
15702025		farm house	Greenmount House		farm house	Gone


NIAH Ref	Photo	Type of Structure	Name of Structure	Address/ Townland		Any Other Observations
15603034		Vent pipe		Weafer Street/ Ross Road, Enniscorthy	Vent pipe	sewage vent pipes not historic were replaced but still use traditional design
15603114		Shop/house		Castle Hill, Enniscorthy		Premises has been altered significantly
15603152		Enniscorthy Railway Bridge, Enniscorthy		Railway bridge over River Slaney, Enniscorthy		bridge has limited architectural merit
15603164		vent pipe		1 Saint Senan's Road, Enniscorthy		sewage vent pipes not historic were replaced but still use traditional design
15603161		house		7 Saint Senan's Road, Enniscorthy	Detached single storey house	little rachitectural merit, too much change
15603173		Coach House		(South of graveyard) Templeshannon, Enniscorthy	Vent pipe	lost special interest - subject to recent renovations.

NIAH Ref	Photo	Type of Structure	Name of Structure	Address/ Townland		Any Other Observations
15603207		Vent pipe		(Opposite No. 3) Priory Place, Enniscorthy	Vent pipe	sewage vent pipes not historic were replaced but still use traditional design
15603209		vent pipe		(Opposite Manor House) Mill Park Road, Enniscorthy	Vent pipe	sewage vent pipes not historic were replaced but still use traditional design
15603215		Vent pipe		Wexford Road, Enniscorthy	Vent pipe	sewage vent pipes not historic were replaced but still use traditional design
15604008		House	Oakhurst House	Parnell Avenue, Enniscorthy		Limited architectural merit
15604010		House		24 Saint John's Street, Enniscorthy	Terraced two-bay two-storey with dormer attic	Limited architectural merit
15604011		House		63 Saint John's Street, Enniscorthy	Terraced three-bay two-storey house	Dangerous Structure

NIAH Ref	Photo	Type of Structure	Name of Structure	Address/ Townland		Any Other Observations
15604014		House		11 Saint John's Street, Enniscorthy	Terraced two-bay two-storey	Limited architectural merit
15604015		House		10 Saint John's Street, Enniscorthy	Terraced two-bay two-storey	Limited architectural merit
15604031		Vent pipe		Parnell Road/Saint John's Road, Enniscorthy	Vent pipe	sewage vent pipes not historic were replaced but still use traditional design
15604035		Bollard		(Adjacent 7 Saint John's Terrace) Mill Park Road, Enniscorthy	Bollard	limited architectutal value
15603008		Offices		Nunnery Road, Fair Green		significantly altered
15701811		House		Rathduff, Rathnure		Senior Planner comment to review from 2013 Plan Manager's Report. Senior Planer reccomended not to add as structure ahs been sub-divided

NIAH Ref	Photo	Type of Structure	Name of Structure	Address/ Townland		Any Other Observations
15700923		House		Ballyrankin, Bunclody		Senior Planner comment to review from 2013 Plan Manager's Report. - Senior Planner recommended not to add as alterations & extensions have
15603086		Vent pipe		(Adjacent to No. 18) Lower Church Street, Enniscorthy	Vent pipe	sewage vent pipes not historic were replaced but still use traditional design
15603067		Vent pipe		(Outside Enniscorthy Courthouse) Court Street, Enniscorthy	Vent pipe	sewage vent pipes not historic were replaced but still use traditional design
15604002		Vent pipe		(Opposite Parkton House) Parnell Road, Enniscorthy	Vent pipe	sewage vent pipes not historic were replaced but still use traditional design
15603041		Shop/house		3 Weafer Street, Enniscorthy		lost special interest - subject to recent renovations.
15603042		Shop/house		2 Weafer Street, Enniscorthy		lost special interest - subject to recent renovations.

NIAH Ref	Photo	Type of Structure	Name of Structure	Address/ Townland		Any Other Observations
15603131		Shop/house		12 Slaney Street, Enniscorthy		lost special interest - subject to recent renovations.
15603132		Shop/house		8 Slaney Street, Enniscorthy		lost special interest - subject to recent renovations.
15603095		House		4 Priory Place		lost special interest - subject to recent renovations.
15603096		House		5 Priory Place	Terraced two-bay two-storey	lost special interest - subject to recent renovations.
15603208		House		Priory Place		lost special interest - subject to recent renovations.
15603113		Shop/House/Public House		Castle Hill, Enniscorthy		lost special interest - subject to recent renovations.

NIAH Ref	Photo	Type of Structure	Name of Structure	Address/ Townland		Any Other Observations
15603213		Shop/ House		2 Templeshannon, Enniscorthy	Gadget Technology, formerly Internet Café Plus	Structure in decline and has been altered

Structures on NIAH not to be added to Record of Protected Structures

NIAH Ref No:	Reason:
15603002	Lost special interest
15603003	Policy recommended is to protect the main structures in working graveyards and the gate lodge is protected here.
15603006	Forms part of redevelopment of Presentation Centre Church remains.
15603008	ACA protection sufficient
15603010	Sufficiently protected as within curtilage of Saint Aidan's Presbytery E025
15603012	Sufficiently protected as within curtilage Saint Aidan's Catholic Cathedral E024
15603014	Sufficiently protected as within curtilage of Saint Aidan's Catholic Cathedral E024
15603028	ACA protection sufficient
15603029	ACA protection sufficient
15603030	ACA protection sufficient
15603031	ACA protection sufficient
15603032	ACA protection sufficient
15603033	ACA protection sufficient
15603036	significantly altered
15603048	Property has been altered and lost merit
15603049	Property has been altered and lost merit
15603050	Property has been altered and lost merit
15603059	Sufficiently protected as within curtilage of Mayfield House E129
15603061	Sufficiently protected as within curtilage of gate lodge E130
15603062	ACA protection sufficient
15603063	ACA protection sufficient
15603064	ACA protection sufficient
15603065	Not worthy of Protection, sewer vent pipe now removed
15603068	ACA protection sufficient
15603069	Mistakenly called E047. Property has been altered and lost merit.
15603084	ACA protection sufficient. Property has been altered and now has little architectural merit.
15603087	ACA protection sufficient
15603088	ACA protection sufficient. Property has been altered and lost architectural merit.
15603095	Property has been altered and lost merit
15603096	Property has been altered and lost merit
15603103	Property has been significantly altered and lost its architectural merit.








15603106	ACA protection sufficient
15603109	Property has been altered and lost significant merit.
15603110	ACA protection sufficient. Property has been altered and lost significant merit.
15603111	Already protected under E064
15603122	ACA protection sufficient. Property has been altered and lost significance.
15603126	ACA protection sufficient. Property has been altered and lost significance.
15603133	ACA protection sufficient. Property has been altered and lost significance.
15603135	ACA protection sufficient. Property has been altered and lost significance.
15603140	ACA protection sufficient
15603141	Property destroyed by fire.
15603142	Destroyed by fire.
15603144	Property has declined and is in a derelict state.
15603145	Property has declined and is in a derelict state.
15603146	Property was removed as part of Murphy-Floods Hotel fire.
15603150	Little architectural/historical merit
15603153	Incompatible with Flood relief scheme
15603156	Incompatible with Flood relief scheme
15603157	Incompatible with Flood relief scheme
15603155	ACA protection sufficient
15603159	Lost special interest
15603160	Lost special interest
15603162	Lost special interest
15603163	Lost special interest
15603167	Will be protected as part of curtilage of Dun Rovin
15603170	Sufficiently protected as part of E108 almshouses
15603171	ACA protection sufficient
15603176	ACA protection sufficient
15603179	ACA protection sufficient
15603180	Lost special interest
15603185	Lost special interest
15603186	Lost special interest
15603187	Lost special interest
15603204	Lost special interest
15603206	ACA protection sufficient. Property altered and has lost special interest.


15603208	ACA protection sufficient
15603210	Sufficiently protected as within curtilage Murphy's E087
15603214	Property has been altered and lost special interest.
15604006	Lost special interest
15604007	Lost special interest
15604013	Lost special interest
15604017	Lost special interest
15604018	Lost special interest
15604019	Lost special interest
15604029	Lost special interest
15604030	Lost special interest
15604033	Lost special interest
15604048	Substantially altered and has lost special interest.
15604050	Sufficiently protected as within curtilage brewery and mill E083
15604054	Sufficiently protected as within curtilage of brewery and mill E083
15603034	sewage vent pipes not historic were replaced but still use traditional design
15603114	Premises has been altered significantly
15603152	bridge has limited architectural merit
15603164	sewage vent pipes not historic were replaced but still use traditional design
15603161	little architectural merit remaining as a result of significant alterations.
15603173	lost special interest - subject to recent renovations.
15603207	sewage vent pipes not historic were replaced but still use traditional design
15603209	sewage vent pipes not historic were replaced but still use traditional design
15603215	sewage vent pipes not historic were replaced but still use traditional design
15604008	Limited architectural merit
15604010	Limited architectural merit
15604011	Dangerous Structure
15604014	Limited architectural merit
15604015	Limited architectural merit
15604031	sewage vent pipes not historic were replaced but still use traditional design
15604035	limited architectural value
15603008	significantly altered
15603086	sewage vent pipes not historic were replaced but still use traditional design
15603067	sewage vent pipes not historic were replaced but still use traditional design

15604002	sewage vent pipes not historic were replaced but still use traditional design
15603041	lost special interest - subject to recent renovations.
15603042	lost special interest - subject to recent renovations.
15603131	lost special interest - subject to recent renovations.
15603132	lost special interest - subject to recent renovations.
15603095	lost special interest - subject to recent renovations.
15603096	lost special interest - subject to recent renovations.
15603208	lost special interest - subject to recent renovations.
15603113	lost special interest - subject to recent renovations.
15603213	In decline lost special interest - subject to recent renovations and alterations.

Structures proposed for deletion from the
Record of Protected Structures

Structures proposed for deletion from Record of Protected Structures submitted 3rd July 2020

WCC Ref	NIAH Ref	Photo	Name	Address/ Townland	Reason for Deletion	Type
WCC0525			The Hollow	Cullenstown, Duncormick	In ruins, lost special interest	house
WCC0935			Thatched house	Newtown, Broadway	In ruins, lost special interest	house
WCC0714			Ballytegan, Gorey	2001 Wexford CDP	Destroyed by fire, now subject to dangerous structure order	St.Walerans house
WBC0125			F. OConnor and Company Model Steam Bakery	Commerical Quay, Wexford	Dangerous structure order 2014, demolish building, archway preserved and to be re-integrated into future building	archway
WBC0219	15509009		Rocklands, Wexford	Wexford TP 2009	Lost special interest	Rocklands House
WBC0220	15509010		Rocklands, Wexford	Wexford TP 2009	Lost special interest	Rocklands House
WBC0221	15509011		Rocklands, Wexford	Wexford TP 2009	Vacant and in decline	Rocklands House

WCC Ref	NIAH Ref	Photo	Name	Address/ Townland	Reason for Deletion	Type
WBC0217	15509007		Maudlintown, Wexford	Wexford TP 2009	Little original fabric remaining following extensiive renovations and adaptions to convert to offices.	Saint Magdalenes House

Structures proposed for deletion from Record of Protected Structures

WCC RPS Ref No:	Reason
WCC0525	This structure has declined for some time given the construction materials (mudwall & thatched). There is insufficient fabric to retain the building on the list of protected structures.
WCC0935	This structure has declined for some time given the construction materials (mudwall & thatched). There is insufficient fabric to retain the building on the list of protected structures.
WCC0714	This structure was destroyed by fire, only walls remain and all other fabric destroyed and what remains now presents a safety risk.
WBC0219	The wall has been subject to major sections of demolition and rebuild. Wall now has limited merit. New access approved and implemented
WBC0125	The remaining archway/façade was demolished and there is no longer
WBC0220	This structure has been significantly altered as security office and lost much of the original fabric and merit.
WBC0217	This structure has been significantly altered for use as offices and lost much of the original fabric and merit.
WBC0221	The building has remained vacant and resulting decline has impacted on the structure. It's location within a heavily industrialised site also impacts on the possible re-use of the building.