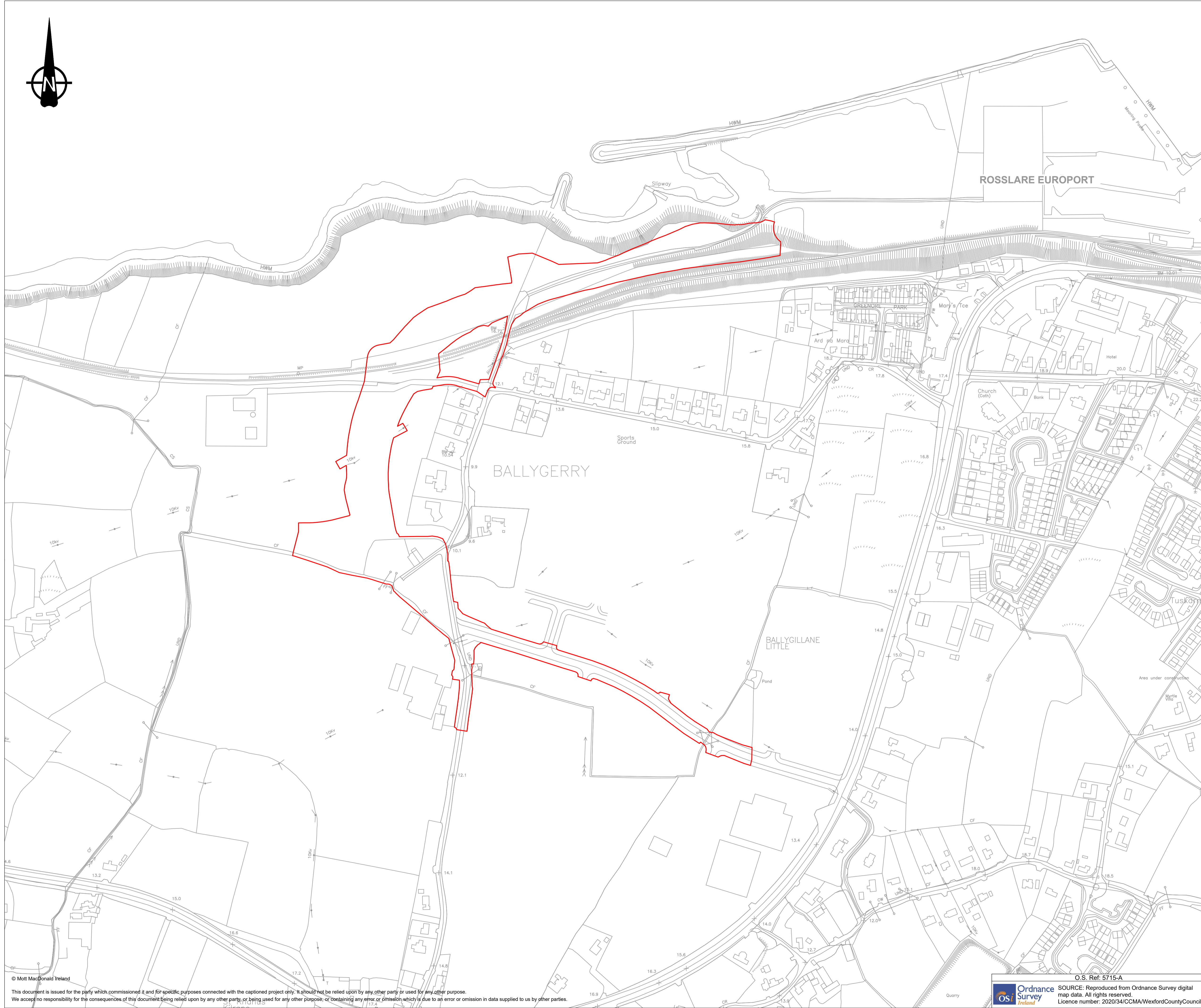



N25 Rosslare Europort Access Road – Planning Application  
Drawing Register

<b>Drawing Title</b>	<b>Drawing Reference</b>	<b>Scale at A1</b>
Site Location Map	229100548-0000-RE-DR-C-1100	1:2,500
Site Layout Plan (Sheet 01 of 03)	229100548-0000-RE-DR-C-1101	1:500
Site Layout Plan (Sheet 02 of 03)	229100548-0000-RE-DR-C-1102	1:500
Site Layout Plan (Sheet 03 of 03)	229100548-0000-RE-DR-C-1103	1:500
Road Sections	229100548-0000-RE-DR-C-1104	1:100
Key Plan for Longitudinal Sections	229100548-0100-RE-DR-C-1100	1:2,500
Drainage Layout	229100548-0500-RE-DR-C-1001	1:1,000
Public Lighting Layout	229100548-1300-RE-DR-C-1001	1:1,000
Longitudinal Section (Sheet 01 of 03)	229100548-0100-RE-DR-C-1101	1:1,000
Longitudinal Section (Sheet 02 of 03)	229100548-0100-RE-DR-C-1102	1:1,000
Longitudinal Section (Sheet 03 of 03)	229100548-0100-RE-DR-C-1103	1:1,000
B1 Ballygerry Underbridge General Arrangement Plan	229100548-1700-RE-DR-C-1001	1:200
B1 Ballygerry Underbridge General Arrangement Sections	229100548-1700-RE-DR-C-1002	1:100
B2 Access Underpass Plan & Sections	229100548-1700-RE-DR-C-1010	1:100 & 1:200
Rail Overbridge OBH227 Plan and Sections	229100548-1700-RE-DR-C-1020	1:10,000; 1:200 & 1:25
B3 Greenway Underpass Plan & Sections	229100548-1700-RE-DR-C-1030	1:200; 1:100 & 1:50



Notes

1. Original Drawing size is A1. DO NOT SCALE, use figured dimensions only, if in doubt ask.
2. All dimensions are in metres.
3. All coordinates are to Irish Transverse Mercator.
4. This Scheme is at Preliminary Status and may change at Detail Design Stage as the design progresses.

Key to symbols

— Planning Application Boundary



Reference drawings

Rev	Date	Drawn	Description	Ch'k'd	App'd
PL1	15/03/2022	ME	For Planning	GR	JS

Status Stamp

Planning Drawing



5 Eastgate Avenue  
 Eastgate  
 Little Island  
 Cork  
 Ireland  
 T +353 (0) 21 4809800  
 F +353 (0) 21 4809801  
 W www.mottmac.com

Client  
 Wexford County Council  
 Carricklawn  
 Wexford  
 Y35 WY93



Title  
**N25 Rosslare Europort Access Road  
 Planning Application  
 Site Location Map**

Designed	ME	Eng check	JOR
Drawn	ME	Coordination	GR
Dwg check	JOR	Approved	JS

MMD Project Number  
**229100548**

Scale at A1  
**1:2500**

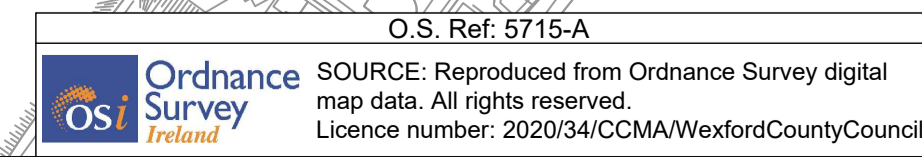
Security  
**STD**

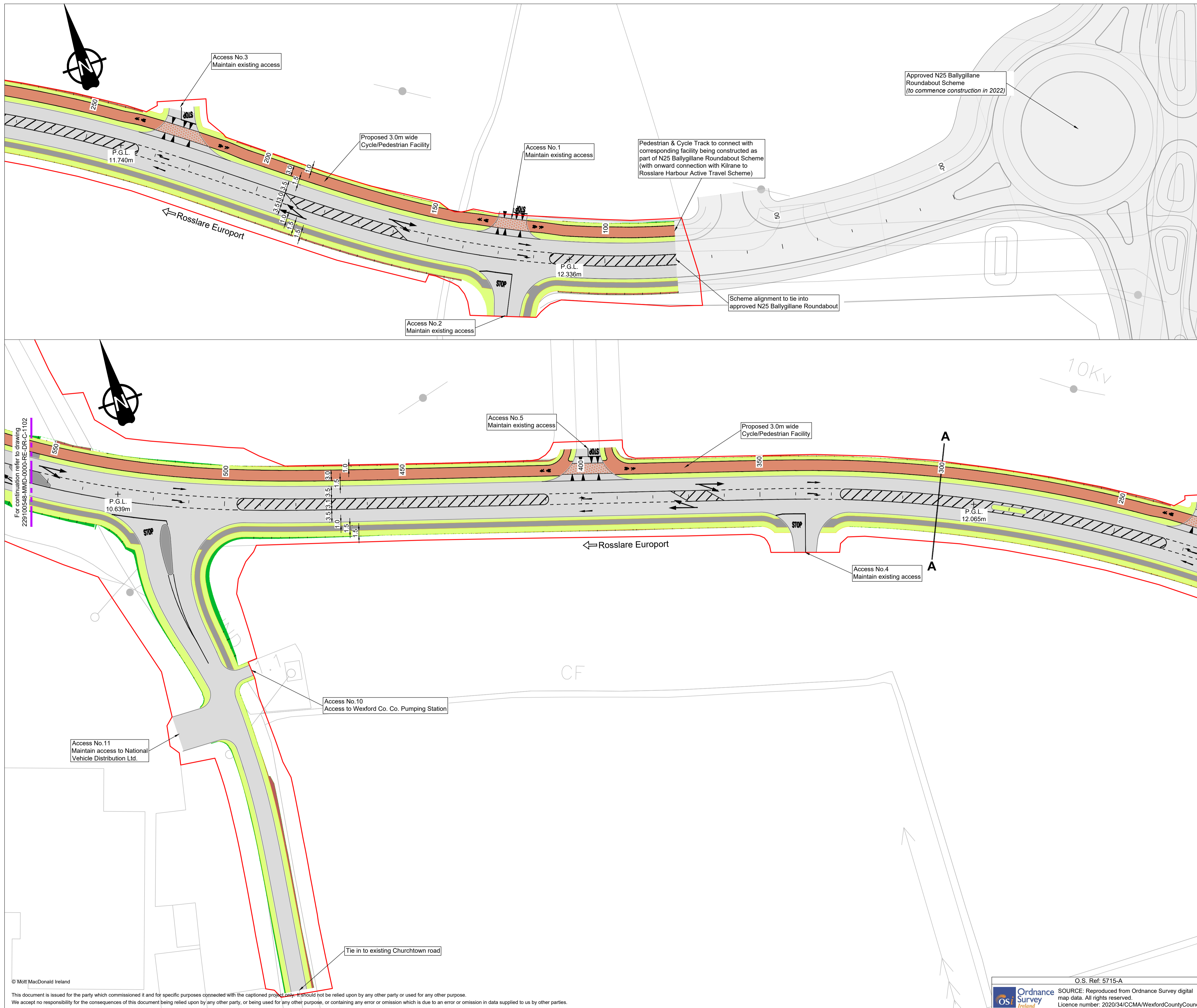
Drawing Description  
**Site Location Map**

Drawing Number  
**229100548-MMD-0000-RE-DR-C-1100**

Revision  
**PL1**

© Mott MacDonald Ireland  
 This document is issued for the party which commissioned it and for specific purposes connected with the captioned project only. It should not be relied upon by any other party or used for any other purpose.  
 We accept no responsibility for the consequences of this document being relied upon by any other party, or being used for any other purpose, or containing any error or omission which is due to an error or omission in data supplied to us by other parties.

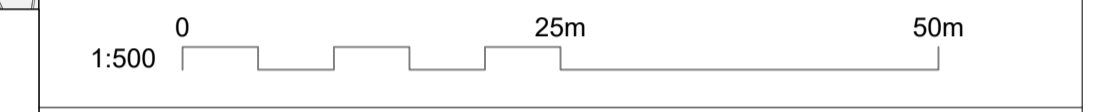




- Notes
1. Original Drawing size is A1. DO NOT SCALE, use figured dimensions only, if in doubt ask.
  2. All dimensions are in metres.
  3. All coordinates are to Irish Transverse Mercator.
  4. This Scheme is at Preliminary Status and may change at Detail Design Stage as the design progresses.

Key to symbols

- Planning Application Boundary
- ▭ Proposed Carriageway
- ▭ Proposed Verge
- ▭ Earthwork - Cut
- ▭ Earthwork - Fill
- ▭ Proposed Cycle/Pedestrian Facility
- ▭ Proposed Pedestrian Facility
- ▭ Indicative route for future Greenway
- ▨ Hatch Marking
- ⊕ Proposed Attenuation Pond



- Reference drawings
- 229100548-MMD-1700-RE-DR-C-1100 - Site Location Map
  - 229100548-MMD-0000-RE-DR-C-1102 - Site Layout Plan (Sheet 2 of 3)
  - 229100548-MMD-0000-RE-DR-C-1103 - Site Layout Plan (Sheet 3 of 3)
  - 229100548-MMD-0000-RE-DR-C-1104 - Road Sections

Rev	Date	Drawn	Description	Ch'k'd	App'd
PL1	15/03/2022	ME	For Planning	GR	JS

Status Stamp

**Planning Drawing**

**M**

**MOTT**

**MACDONALD**

5 Eastgate Avenue  
Eastgate  
Little Island  
Cork  
Ireland  
T +353 (0) 21 4809800  
F +353 (0) 21 4809801  
W www.mottmac.com

Client

Wexford County Council  
Carricklawn  
Wexford  
Y35 WY93

Title

**N25 Rosslare Europort Access Road  
Planning Application  
Site Layout Plan**

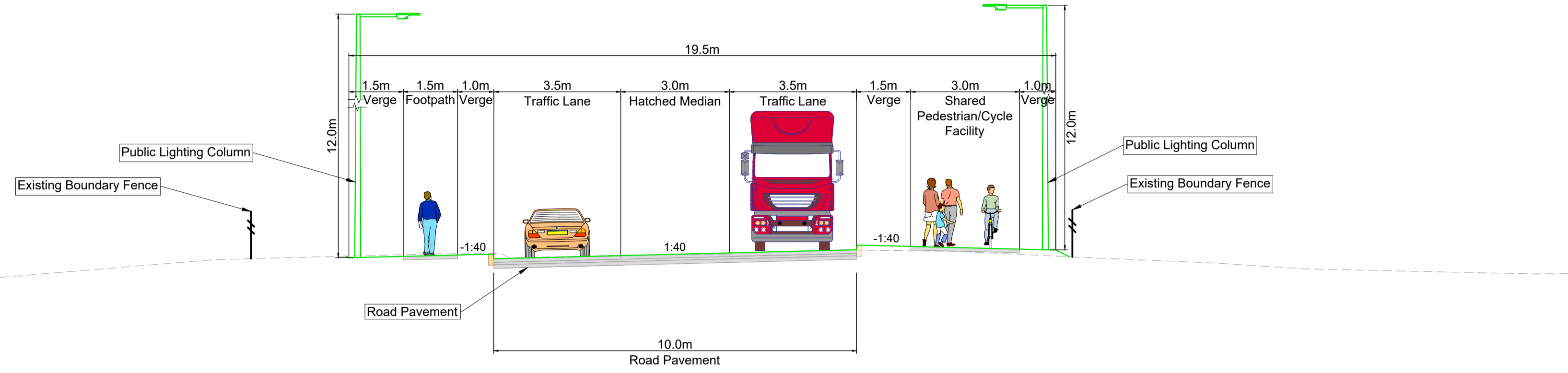
**Sheet 01 of 03**

Designed		ME	Eng check		JOR
Drawn		ME	Coordination		GR
Dwg check		JOR	Approved		JS
MMD Project Number	229100548	Scale at A1	1:500	Security	STD
Drawing Description					
Site Layout Plan (Sheet 1 of 3)					
Drawing Number	229100548-MMD-0000-RE-DR-C-1101	Revision	PL1		

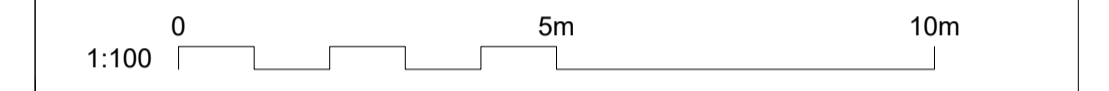





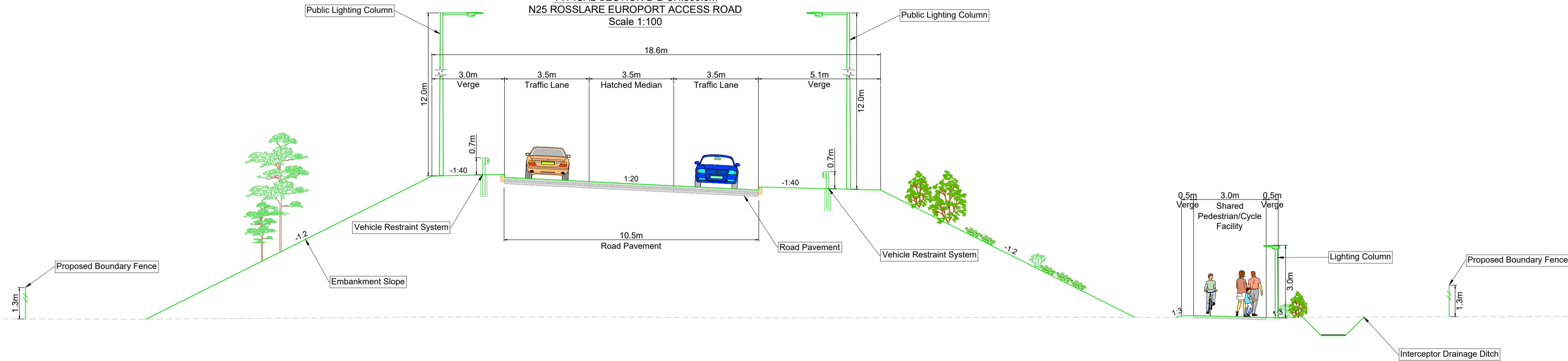
TYPICAL SECTION A-A CH.300.0m  
N25 ROSSLARE EUROPORT ACCESS ROAD  
Scale 1:100



- Notes
1. Original Drawing size is A1. DO NOT SCALE, use figured dimensions only, if in doubt ask.
  2. All dimensions are in metres.
  3. All coordinates are to Irish Transverse Mercator.
  4. This Scheme is at Preliminary Status and may change at Detail Design Stage as the design progresses.



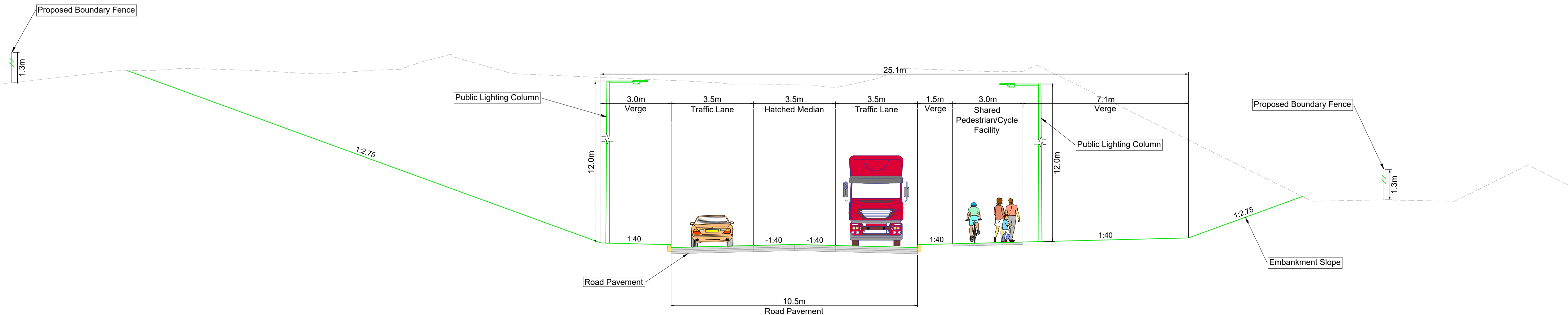
TYPICAL SECTION B-B CH.800.0m  
N25 ROSSLARE EUROPORT ACCESS ROAD  
Scale 1:100



- Reference drawings
- 229100548-MMD-0000-RE-DR-C-1101 - Site Layout Plan (Sheet 1 of 3)
  - 229100548-MMD-0000-RE-DR-C-1102 - Site Layout Plan (Sheet 2 of 3)
  - 229100548-MMD-0000-RE-DR-C-1103 - Site Layout Plan (Sheet 3 of 3)

Rev	Date	Drawn	Description	Ch'k'd	App'd
PL1	17/03/2022	ME	For Planning	GR	JS

TYPICAL SECTION C-C CH.1400.0m  
N25 ROSSLARE EUROPORT ACCESS ROAD  
Scale 1:100



Planning Drawing

**MOTT MACDONALD**

5 Eastgate Avenue  
Eastgate  
Little Island  
Cork  
Ireland  
T +353 (0) 21 4809800  
F +353 (0) 21 4809801  
W www.mottmac.com

Client

Wexford County Council  
Carricklawn  
Wexford  
Y35 WY93

Title

N25 Rosslare Europort Access Road  
Planning Application  
Road Sections

Designed	ME	Eng check	JOR
Drawn	ME	Coordination	GR
Dwg check	JOR	Approved	JS

MMD Project Number  
**229100548**

Scale at A1  
**1:100**

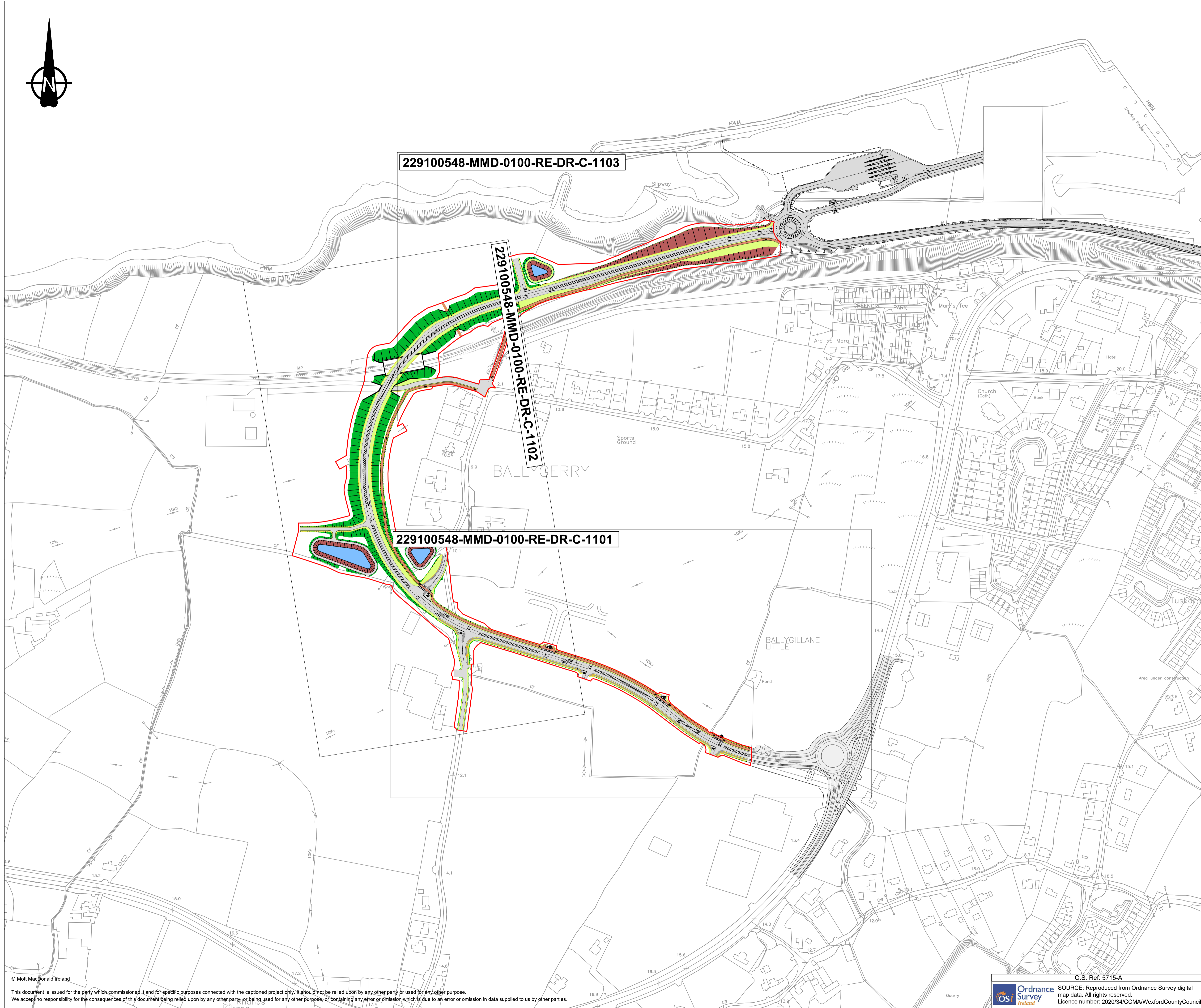

Security  
**STD**

Drawing Description  
**Cross Section Details**

Drawing Number  
**229100548-MMD-0000-RE-DR-C-1104**

Revision  
**PL1**

© Mott MacDonald Ireland  
This document is issued for the party which commissioned it and for specific purposes connected with the captioned project only. It should not be relied upon by any other party or used for any other purpose.  
We accept no responsibility for the consequences of this document being relied upon by any other party, or being used for any other purpose, or containing any error or omission which is due to an error or omission in data supplied to us by other parties.



**Notes**

1. Original Drawing size is A1. DO NOT SCALE, use figured dimensions only, if in doubt ask.
2. All dimensions are in metres.
3. All coordinates are to Irish Transverse Mercator.
4. This Scheme is at Preliminary Status and may change at Detail Design Stage as the design progresses.
5. Mainline Design Speed 60km/h.

**Key to symbols**

— Planning Application Boundary



**Reference drawings**

- 229100548-MMD-0100-RE-DR-C-1101 - Longitudinal Section (Section 1 of 3)
- 229100548-MMD-0100-RE-DR-C-1102 - Longitudinal Section (Section 2 of 3)
- 229100548-MMD-0100-RE-DR-C-1103 - Longitudinal Section (Section 3 of 3)

Rev	Date	Drawn	Description	Ch'k'd	App'd
PL2	16/05/2022	ME	For Planning	GR	JS
PL1	15/03/2022	ME	For Planning	GR	JS

**Status Stamp**

**Planning Drawing**

**M**

**MOTT MACDONALD**

5 Eastgate Avenue  
Eastgate  
Little Island  
Cork  
Ireland  
T +353 (0) 21 4809800  
F +353 (0) 21 4809801  
W www.mottmac.com

**Client**

Wexford County Council  
Carricklawn  
Wexford  
Y35 WY93

**Title**

**N25 Rosslare Europort Access Road  
Planning Application  
Key Plan for Longitudinal Sections**

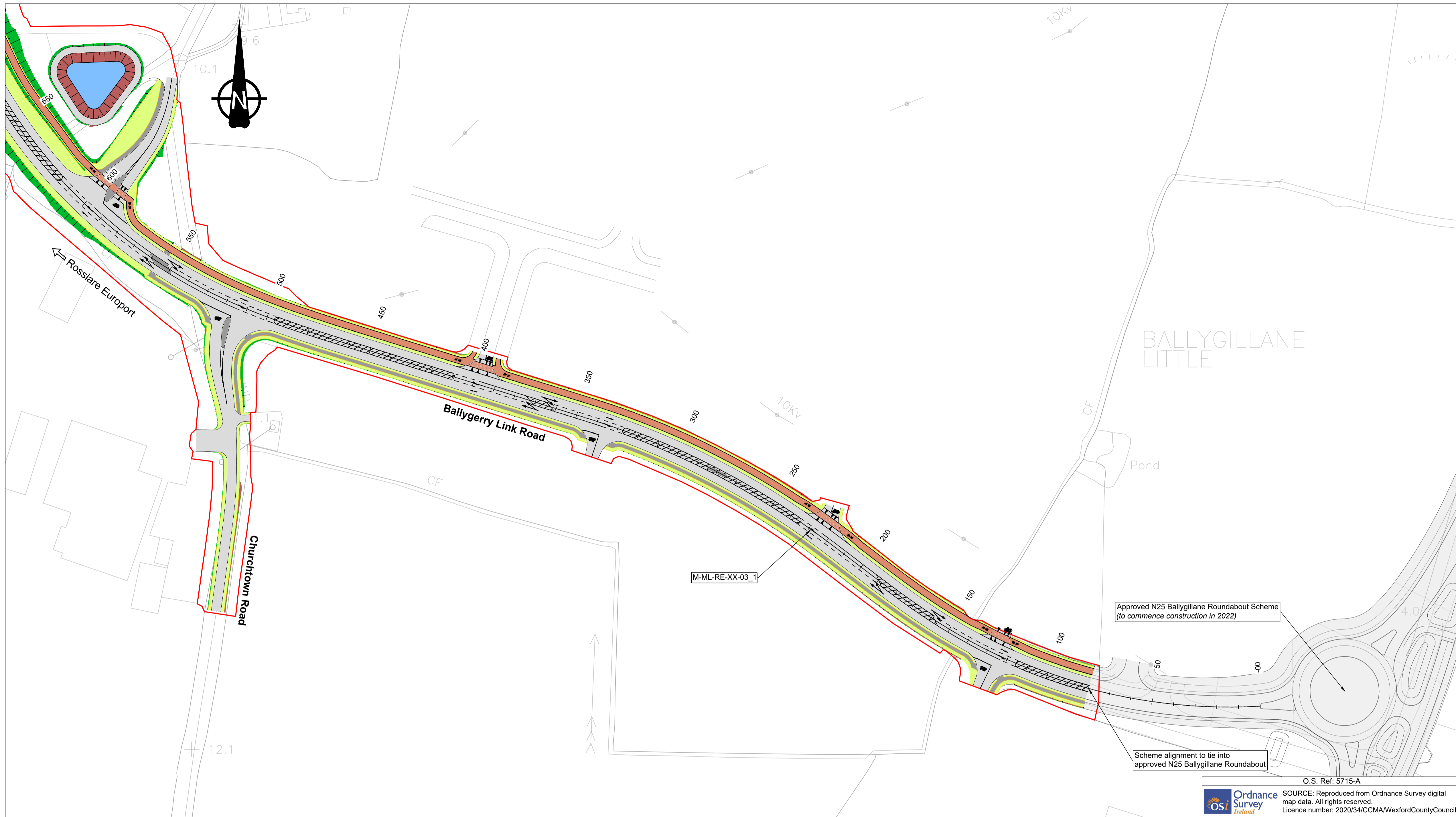
Designed	ME	Eng check	JOR
Drawn	ME	Coordination	GR
Dwg check	JOR	Approved	JS

MMD Project Number: **229100548**      Scale at A1: **1:2500**      Security: **STD**

Drawing Number	Revision
<b>229100548-MMD-0100-RE-DR-C-1100</b>	<b>PL2</b>

© Mott MacDonald Ireland  
This document is issued for the party which commissioned it and for specific purposes connected with the captioned project only. It should not be relied upon by any other party or used for any other purpose. We accept no responsibility for the consequences of this document being relied upon by any other party, or being used for any other purpose, or containing any error or omission which is due to an error or omission in data supplied to us by other parties.

O.S. Ref: 5715-A  
SOURCE: Reproduced from Ordnance Survey digital map data. All rights reserved.  
Licence number: 2020/34/CCMA/WexfordCountyCouncil



- Notes
1. Original Drawing size is A1. DO NOT SCALE, use figured dimensions only, if in doubt ask.
  2. All dimensions are in metres.
  3. All coordinates are to Irish Transverse Mercator.
  4. This Scheme is at Preliminary Status and may change at Detail Design Stage as the design progresses.
  5. Mainline Design Speed 60km/h.

Key to symbols

- Planning Application Boundary
- Proposed Carriageway
- Proposed Verge
- Earthwork - Cut
- Earthwork - Fill
- Proposed Cycle/Pedestrian Facility
- Proposed Pedestrian Facility
- Indicative Route for future Greenway
- Hatch Marking
- Proposed Attenuation Pond

Scale: 1:200 (0 to 20m), 1:1000 (0 to 100m)

Reference drawings

229100548-MMD-0100-RE-DR-C-1100 - Key Plan for Longitudinal Sections  
 229100548-MMD-0100-RE-DR-C-1102 - Longitudinal Section (Section 2 of 3)  
 229100548-MMD-0100-RE-DR-C-1103 - Longitudinal Section (Section 3 of 3)

Rev	Date	Drawn	Description	Ch'k'd	App'd
PL2	16/05/2022	ME	For Planning	GR	JS
PL1	18/03/2022	ME	For Planning	GR	JS

Status Stamp

**Planning Drawing**

**MOTT MACDONALD**

5 Eastgate Avenue  
 Eastgate  
 Little Island  
 Cork  
 Ireland  
 T +353 (0) 21 4809800  
 F +353 (0) 21 4809801  
 W www.mottmac.com

Client

Wexford County Council  
 Carricklawn  
 Wexford  
 Y35 WY93

**Comhairle Contae Loch Garman**  
 Wexford County Council

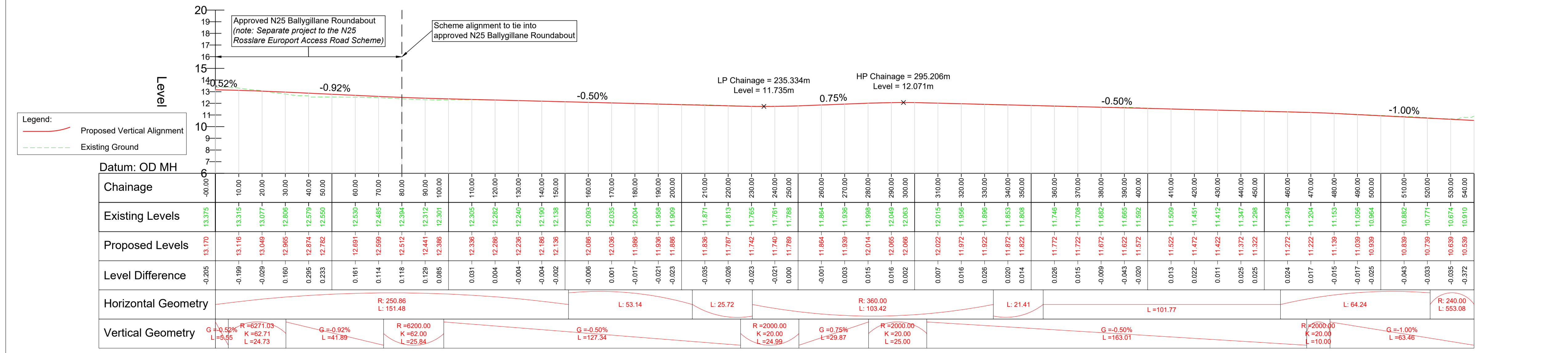
Title

**N25 Rosslare Europort Access Road**  
**Planning Application**  
**Longitudinal Section**

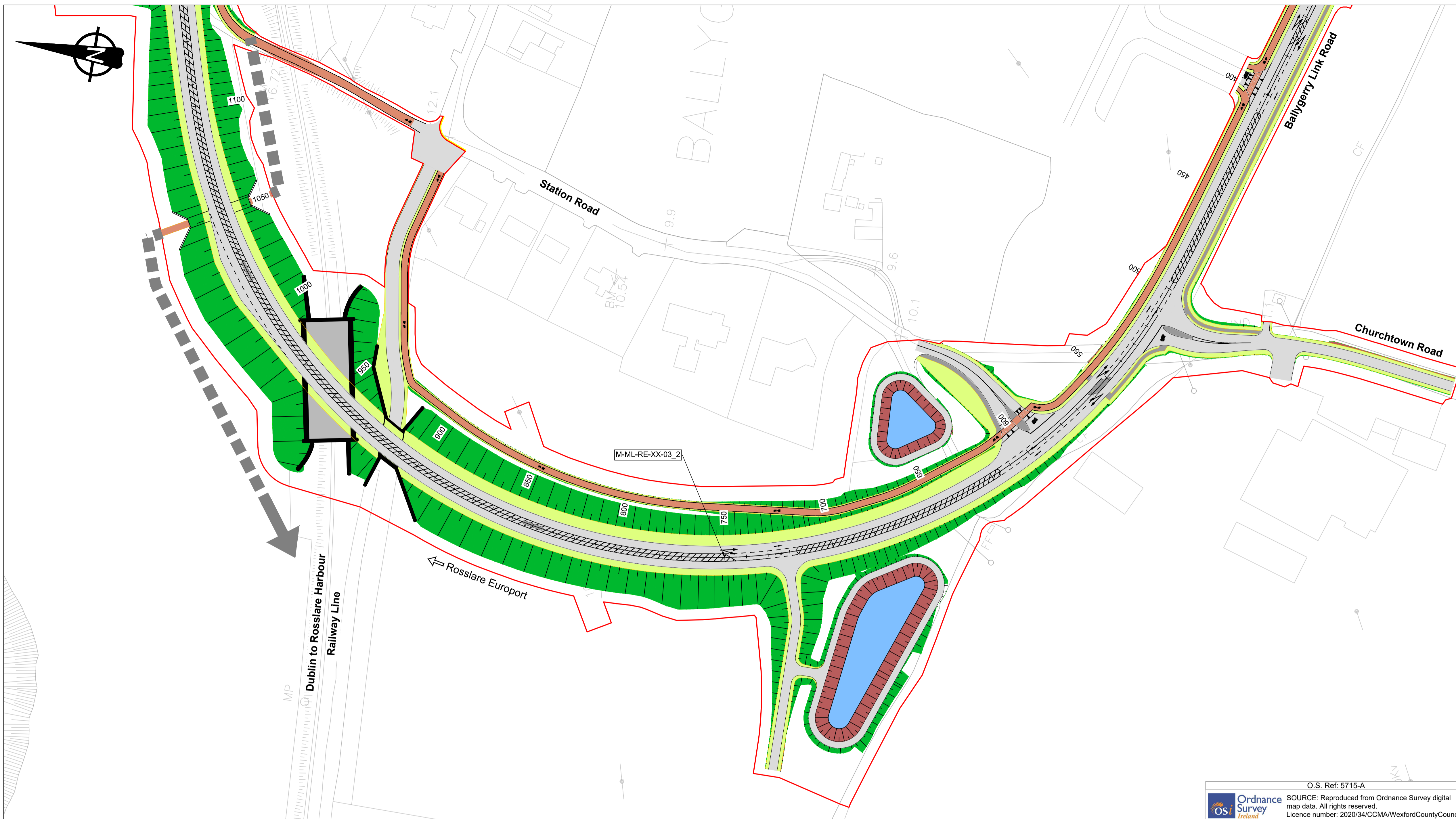
Sheet 01 of 03

Designed	ME	Eng check	JOR
Drawn	ME	Coordination	GR
Dwg check	JOR	Approved	JS
MMD Project Number	Scale at A1	Security	
<b>229100548</b>	<b>1:1000</b>	<b>STD</b>	
Drawing Description			
<b>Longitudinal Section (Section 1 of 3)</b>			
Drawing Number			Revision
<b>229100548-MMD-0100-RE-DR-C-1101</b>			<b>PL2</b>

M-ML-RE-XX-03\_1  
 SCALE: H 1:1000,V 1:200. DATUM: 6.000



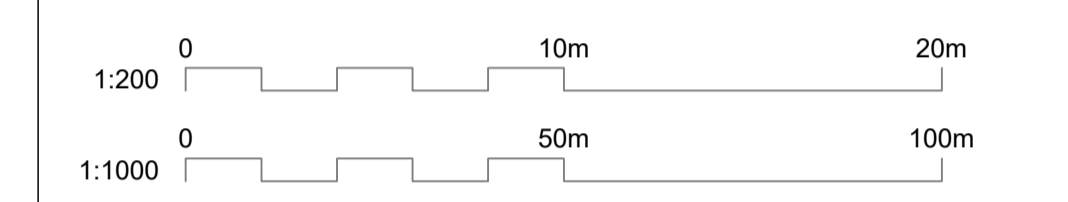




- Notes
1. Original Drawing size is A1. DO NOT SCALE, use figured dimensions only, if in doubt ask.
  2. All dimensions are in metres.
  3. All coordinates are to Irish Transverse Mercator.
  4. This Scheme is at Preliminary Status and may change at Detail Design Stage as the design progresses.
  5. Mainline Design Speed 60km/h.

Key to symbols

- Planning Application Boundary
- Proposed Carriageway
- Proposed Verge
- Earthwork - Cut
- Earthwork - Fill
- Proposed Cycle/Pedestrian Facility
- Proposed Pedestrian Facility
- Indicative Route for future Greenway
- Hatch Marking
- Proposed Attenuation Pond



Reference drawings

229100548-MMD-0100-RE-DR-C-1100 - Key Plan for Longitudinal Sections  
 229100548-MMD-0100-RE-DR-C-1101 - Longitudinal Section (Section 1 of 3)  
 229100548-MMD-0100-RE-DR-C-1103 - Longitudinal Section (Section 3 of 3)

PL2	16/05/2022	ME	For Planning	GR	JS
PL1	18/03/2022	ME	For Planning	GR	JS
Rev	Date	Drawn	Description	Ch'k'd	App'd

Status Stamp

**MOTT MACDONALD**

5 Eastgate Avenue  
 Eastgate  
 Little Island  
 Cork  
 Ireland  
 T +353 (0) 21 4809800  
 F +353 (0) 21 4809801  
 W www.mottmac.com

Client

Wexford County Council  
 Carricklawn  
 Wexford  
 Y35 WY93

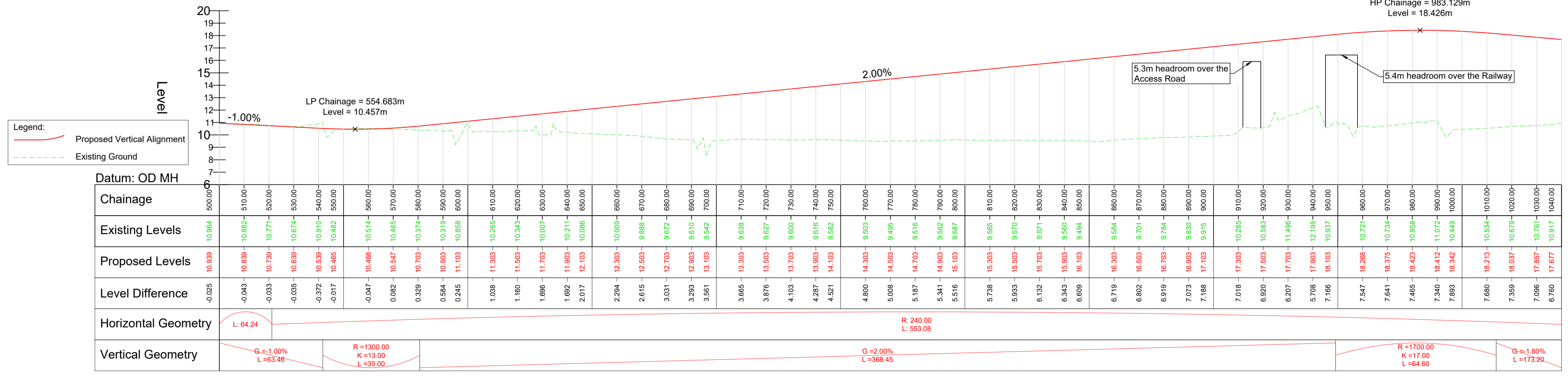
Title

**N25 Rosslare Europort Access Road**  
**Planning Application**  
**Longitudinal Section**

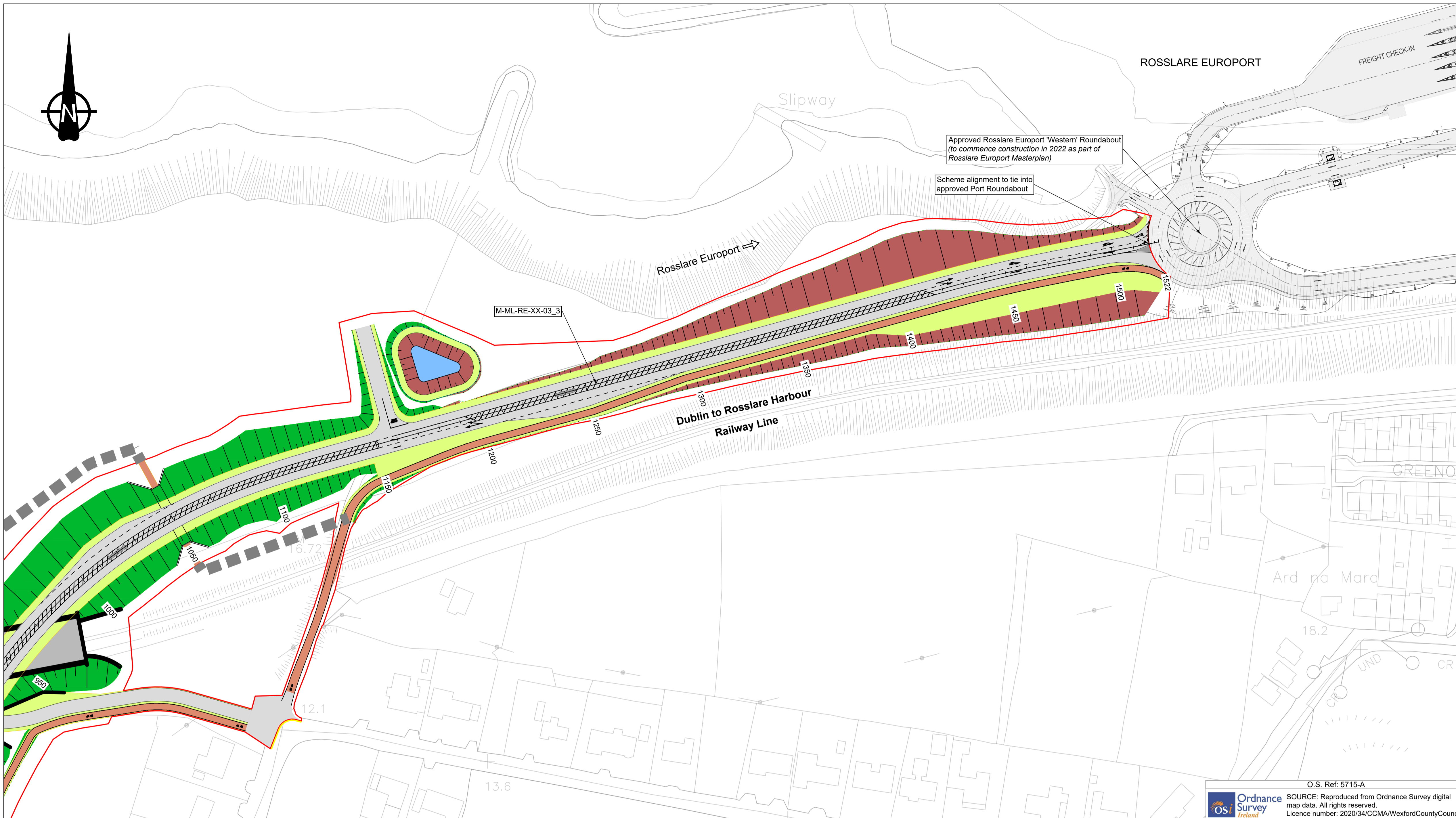
Sheet 02 of 03

Designed		ME	Eng check	JOR
Drawn		ME	Coordination	GR
Dwg check		JOR	Approved	JS
MMD Project Number	229100548	Scale at A1	1:1000	Security
Drawing Description	Longitudinal Section (Section 2 of 3)			
Drawing Number	229100548-MMD-0100-RE-DR-C-1102	Revision	PL2	

M-ML-RE-XX-03\_2  
 SCALE: H 1:1000,V 1:200. DATUM: 6.000



© Mott MacDonald Ireland  
 This document is issued for the party which commissioned it and for specific purposes connected with the captioned project only. It should not be relied upon by any other party or used for any other purpose.  
 We accept no responsibility for the consequences of this document being relied upon by any other party, or being used for any other purpose, or containing any error or omission in data supplied to us by other parties.



- Notes
1. Original Drawing size is A1. DO NOT SCALE, use figured dimensions only, if in doubt ask.
  2. All dimensions are in metres.
  3. All coordinates are to Irish Transverse Mercator.
  4. This Scheme is at Preliminary Status and may change at Detail Design Stage as the design progresses.
  5. Mainline Design Speed 60km/h.

Key to symbols

- Planning Application Boundary
- Proposed Carriageway
- Proposed Verge
- Earthwork - Cut
- Earthwork - Fill
- Proposed Cycle/Pedestrian Facility
- Proposed Pedestrian Facility
- Indicative route for future Greenway
- Hatch Marking
- Proposed Attenuation Pond

Scale: 1:200 (0, 10m, 20m) and 1:1000 (0, 50m, 100m)

Reference drawings

229100548-MMD-0100-RE-DR-C-1100 - Key Plan for Longitudinal Sections  
 229100548-MMD-0100-RE-DR-C-1101 - Longitudinal Section (Section 1 of 3)  
 229100548-MMD-0100-RE-DR-C-1102 - Longitudinal Section (Section 2 of 3)

PL	Date	ME	For Planning	GR	JS
PL2	16/05/2022	ME	For Planning	GR	JS
PL1	18/03/2022	ME	For Planning	GR	JS
Rev	Date	Drawn	Description	Ch'k'd	App'd

Status Stamp

Planning Drawing

**MOTT MACDONALD**

5 Eastgate Avenue  
 Eastgate  
 Little Island  
 Cork  
 Ireland  
 T +353 (0) 21 4809800  
 F +353 (0) 21 4809801  
 W www.mottmac.com

Client

Wexford County Council  
 Carricklawn  
 Wexford  
 Y35 WY93

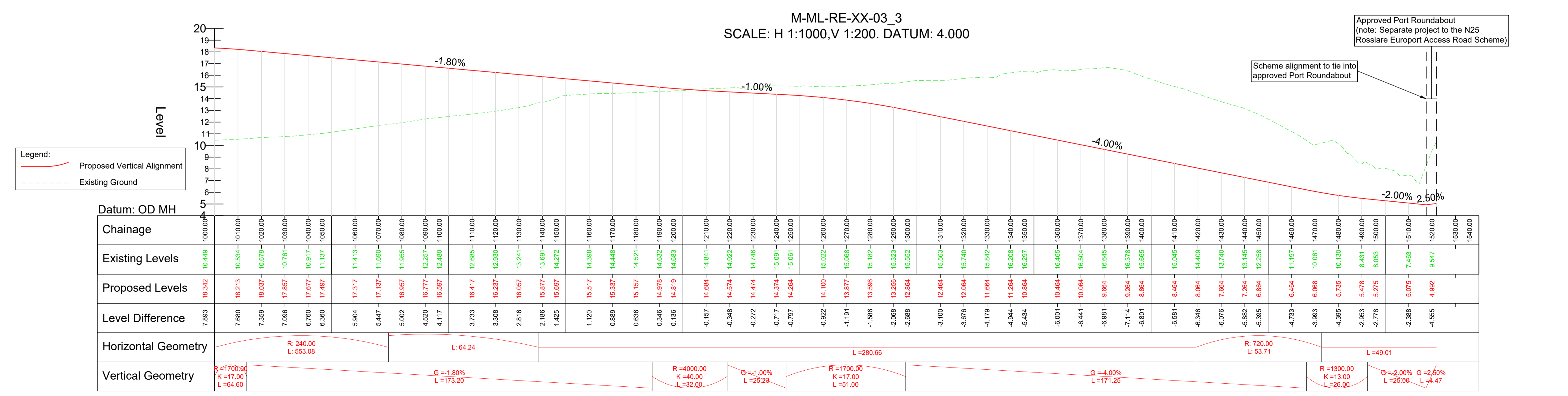
**Comhairle Contae Loch Garman**  
 Wexford County Council

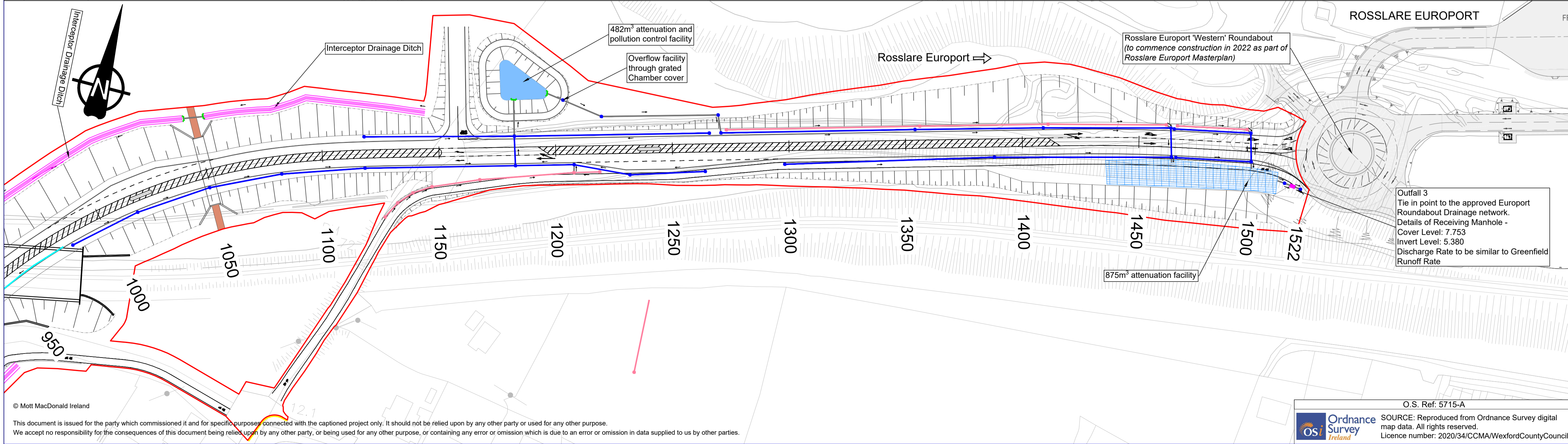
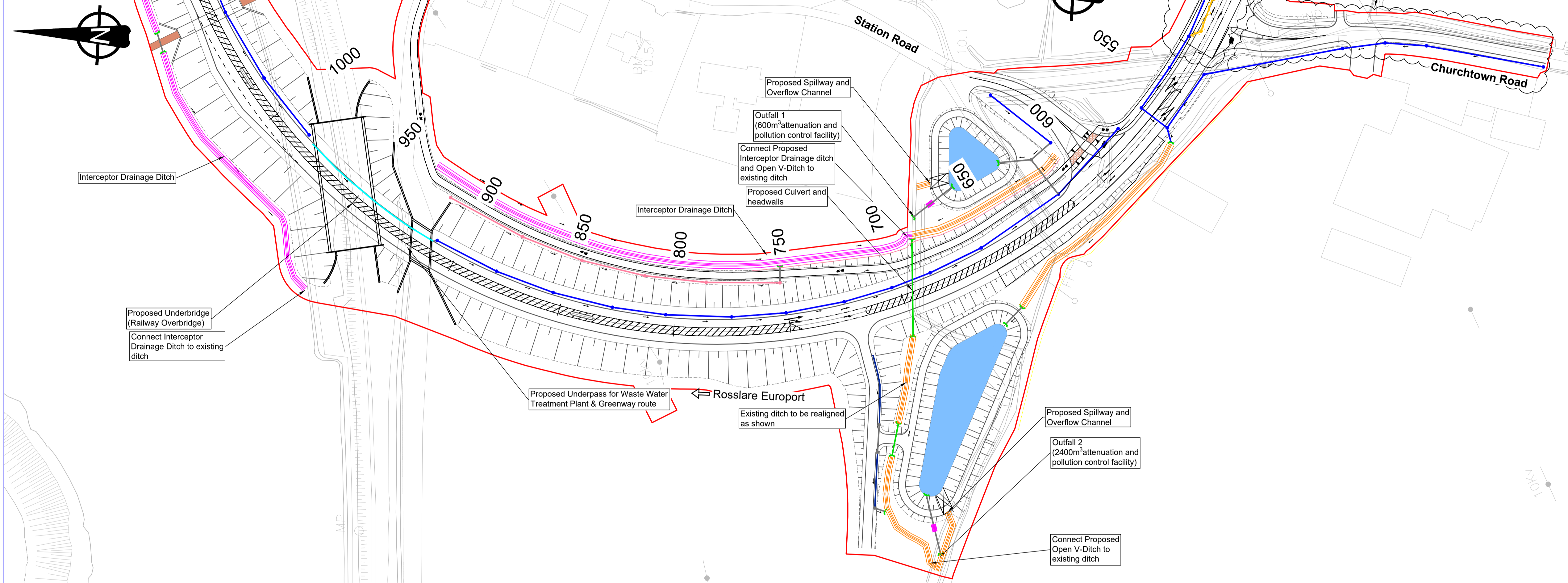
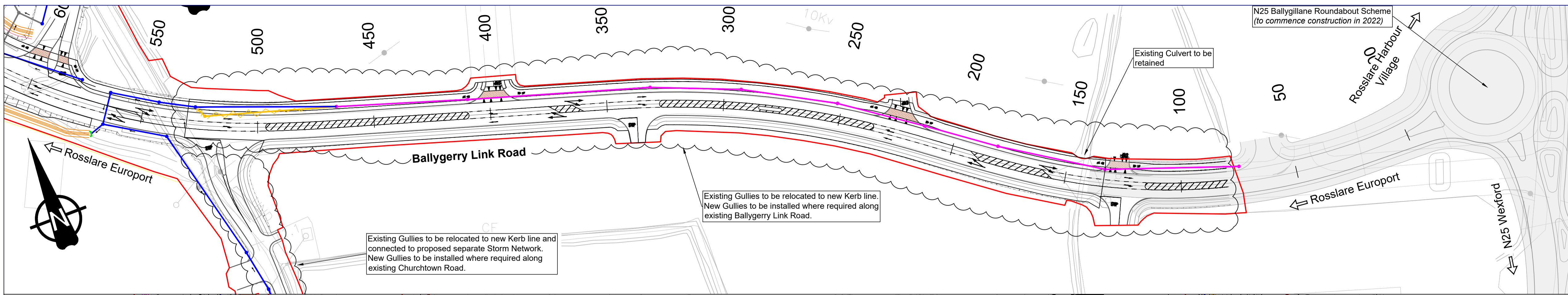
Title

**N25 Rosslare Europort Access Road**  
 Planning Application  
 Longitudinal Section

Sheet 03 of 03

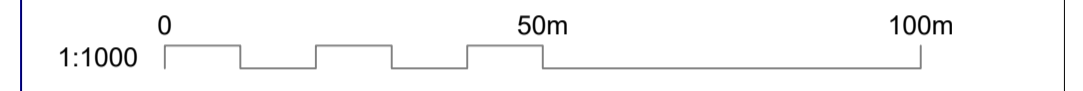
Designed	ME	Eng check	JOR
Drawn	ME	Coordination	GR
Dwg check	JOR	Approved	JS
MMD Project Number	Scale at A1	Security	
<b>229100548</b>	<b>1:1000</b>	<b>STD</b>	
Drawing Description			
<b>Longitudinal Section (Section 3 of 3)</b>			
Drawing Number			Revision
<b>229100548-MMD-0100-RE-DR-C-1103</b>			<b>PL2</b>





- Notes
1. Original Drawing size is A1. DO NOT SCALE, use figured dimensions only, if in doubt ask.
  2. All dimensions are in metres.
  3. All coordinates are to Irish Transverse Mercator.
  4. This Scheme is at Preliminary Status and may change at Detail Design Stage as the design progresses.

- Key to symbols
- Planning Application Boundary
  - Proposed Kerb and Gully drainage
  - Proposed Filter Drain
  - Proposed Carrier Drain
  - Existing Carrier Drain to be retained
  - Existing Carrier Drain to be removed
  - Proposed Concrete Surface Water Channel
  - Proposed Bridge Deck drainage
  - Proposed Open V-Ditch
  - Proposed Interceptor Ditch
  - Proposed Petrol/Fuel Interceptor
  - Proposed Attenuation Facility (Geocellular Tank)
  - Proposed Surface Water Sewer Manholes
  - Proposed Culvert
  - Proposed Attenuation Pond



- Reference drawings
- 229100548-MMD-1700-RE-DR-C-1100 - Site Location Map
  - 229100548-MMD-0000-RE-DR-C-1101 - Site Layout Plan (Sheet 1 of 3)
  - 229100548-MMD-0000-RE-DR-C-1102 - Site Layout Plan (Sheet 2 of 3)
  - 229100548-MMD-0000-RE-DR-C-1103 - Site Layout Plan (Sheet 3 of 3)

PL2	16/05/2022	AOC	For Planning	GR	JS
PL1	23/03/2022	AOC	For Planning	GR	JOR
Rev	Date	Drawn	Description	Ch'k'd	App'd

Status Stamp

**MOTT MACDONALD**

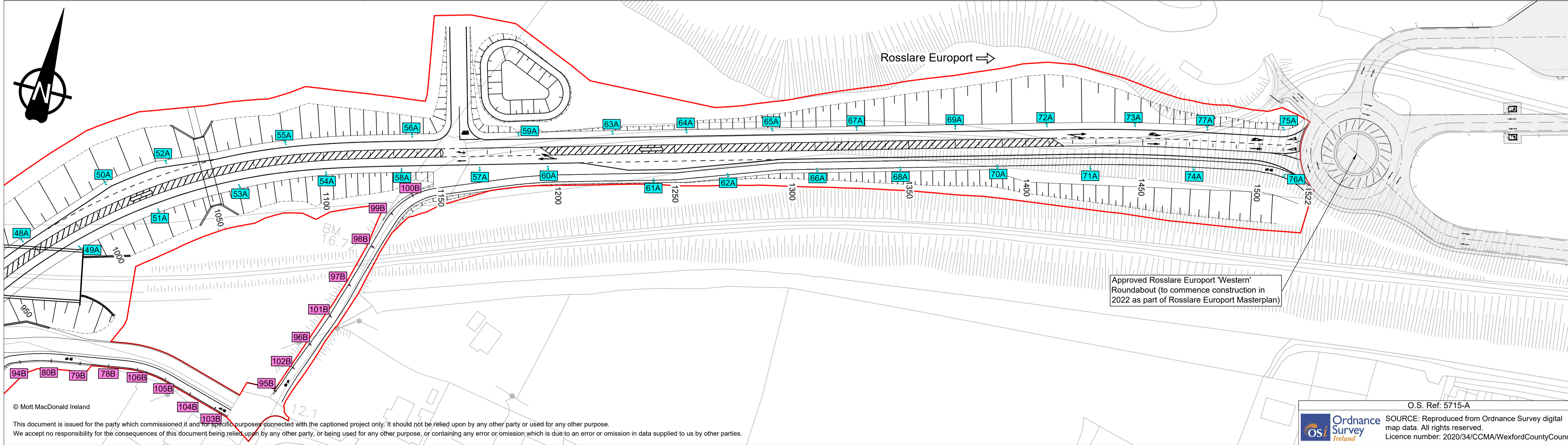
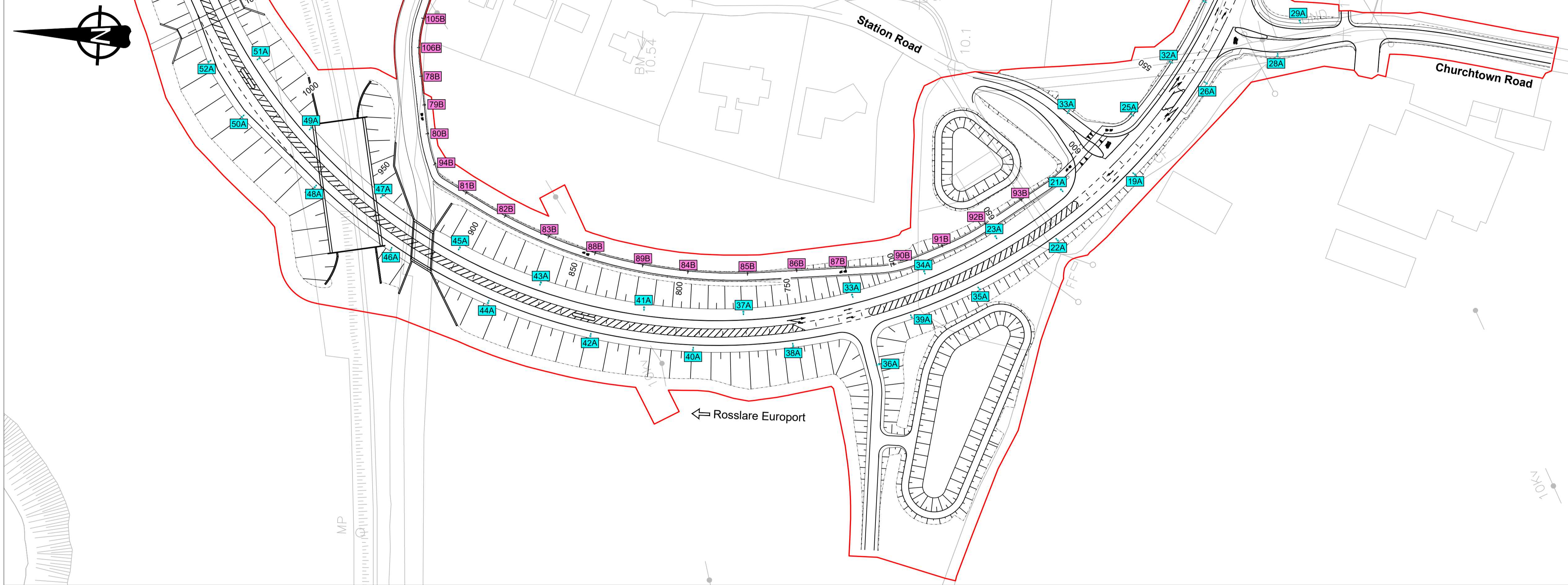
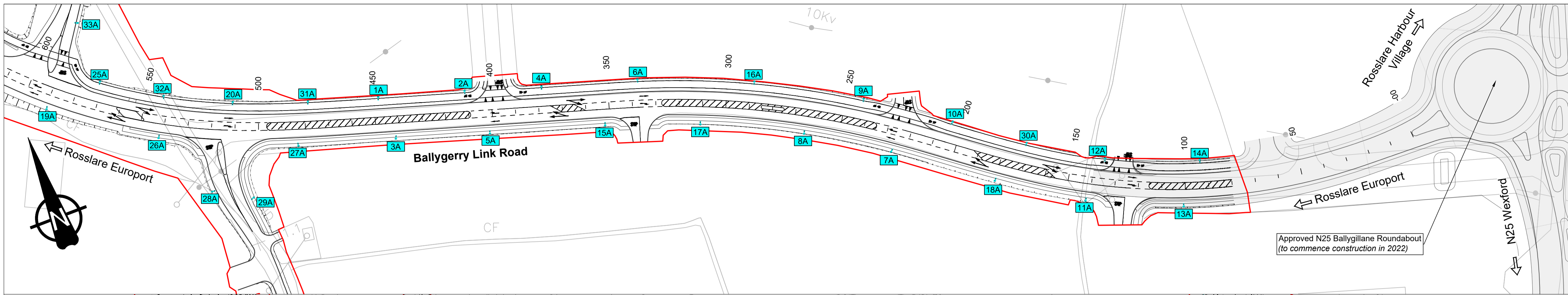
5 Eastgate Avenue  
Eastgate  
Little Island  
Cork  
Ireland  
T +353 (0) 21 4809800  
F +353 (0) 21 4809801  
W www.mottmac.com

Client  
Wexford County Council  
Carricklawn  
Wexford  
Y35 WY93

**Comhairle Contae Loch Garman**  
Wexford County Council

Title  
**N25 Rosslare Europort Access Road  
Planning Application  
Drainage Layout**

Designed	AOC	Eng check	JOR
Drawn	AOC	Coordination	GR
Dwg check	JOR	Approved	JS
MMD Project Number	Scale at A1	Security	
<b>229100548</b>	<b>1:1000</b>	<b>STD</b>	
Drawing Description			
<b>Drainage Layout</b>			
Drawing Number			Revision
<b>229100548-MMD-0500-RE-DR-C-1001</b>			<b>PL2</b>



Notes

- Original Drawing size is A1. DO NOT SCALE, use figured dimensions only, if in doubt ask.
- All dimensions are in metres.
- All coordinates are to Irish Transverse Mercator.
- This Scheme is at Preliminary Status and may change at Detail Design Stage as the design progresses.

Key to symbols

- Planning Application Boundary
- 18A Road Lighting Columns
- 79B Cycle/Pedestrian Facility Lighting Columns
- /// Hatch Marking

1:1000 0 50m 100m

Reference drawings

229100548-MMD-1700-RE-DR-C-1100 - Site Location Map  
 229100548-MMD-0000-RE-DR-C-1101 - Site Layout Plan (Sheet 1 of 3)  
 229100548-MMD-0000-RE-DR-C-1102 - Site Layout Plan (Sheet 2 of 3)  
 229100548-MMD-0000-RE-DR-C-1103 - Site Layout Plan (Sheet 3 of 3)

Rev	Date	Drawn	Description	Ch'k'd	App'd
PL2	16/05/2022	ME	For Planning	GR	JS
PL1	22/03/2022	ME	For Planning	GR	JS

Status Stamp

**M**  
**MOTT**  
**MACDONALD**

5 Eastgate Avenue  
 Eastgate  
 Little Island  
 Cork  
 Ireland  
 T +353 (0) 21 4809800  
 F +353 (0) 21 4809801  
 W www.mottmac.com

Client  
 Wexford County Council  
 Carricklawn  
 Wexford  
 Y35 WY93

Title  
**N25 Rosslare Europort Access Road  
 Planning Application  
 Public Lighting Layout**

Designed	ME	Eng check	JOR
Drawn	ME	Coordination	GR
Dwg check	JOR	Approved	JS

MMD Project Number  
**229100548** Scale at A1  
 1:1000 Security  
**STD**

Drawing Description  
**Public Lighting Layout**

Drawing Number  
**229100548-MMD-1300-RE-DR-C-1001** Revision  
**PL2**

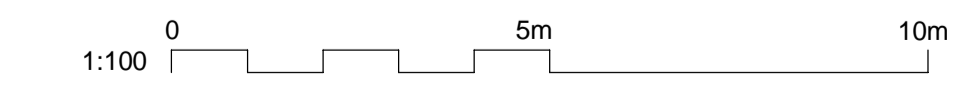
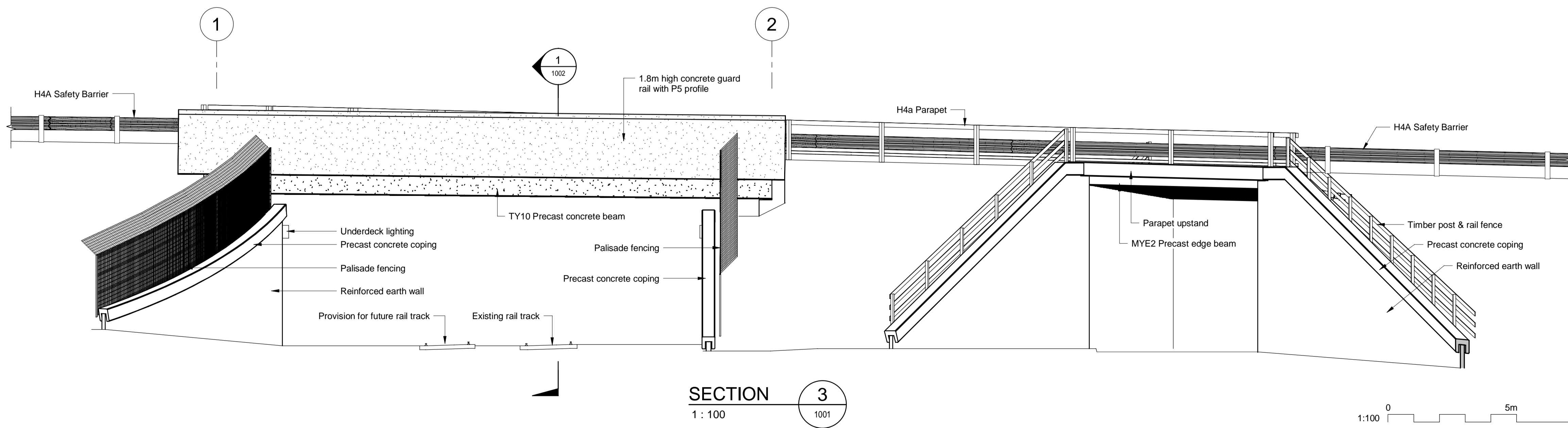
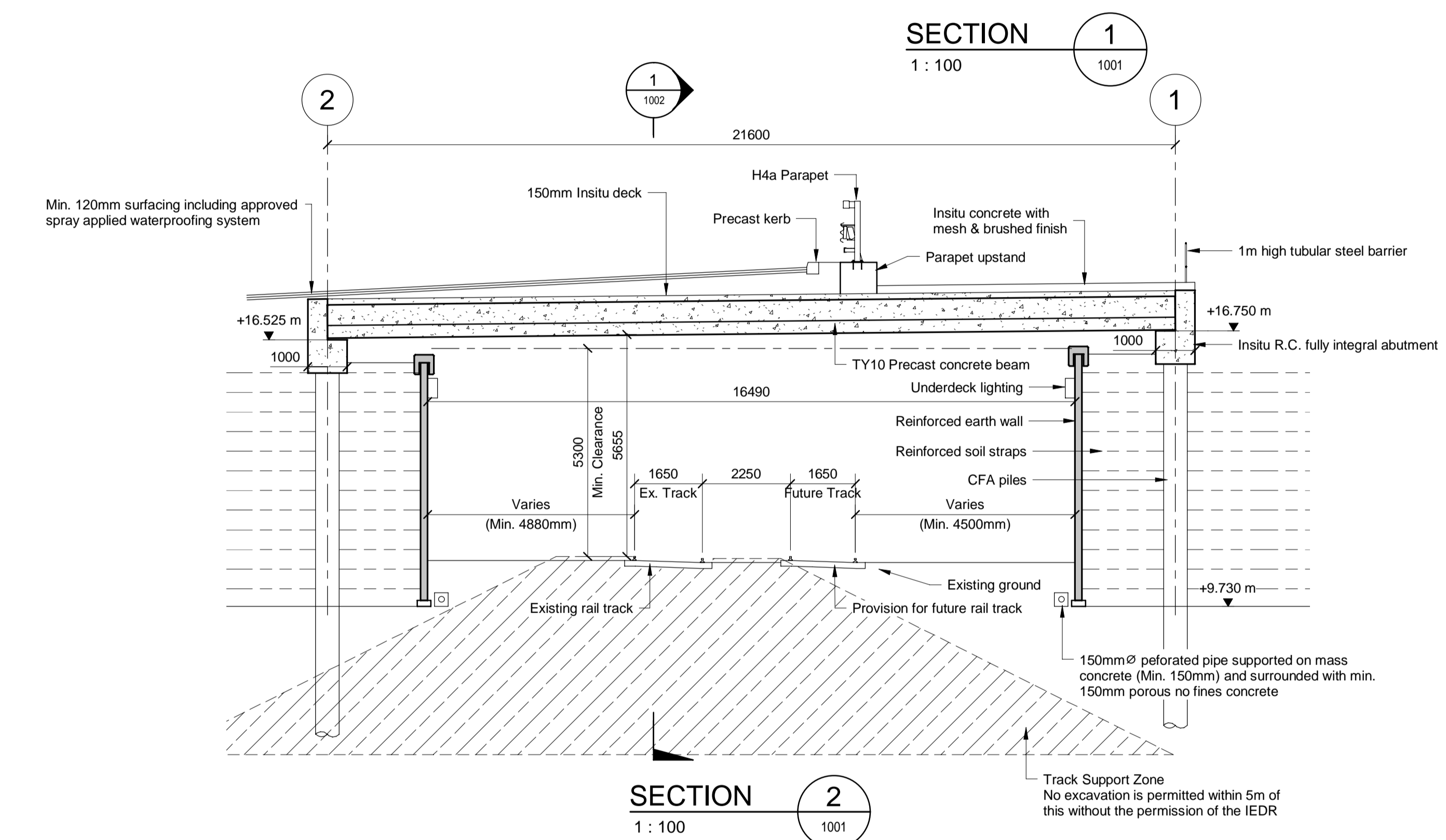
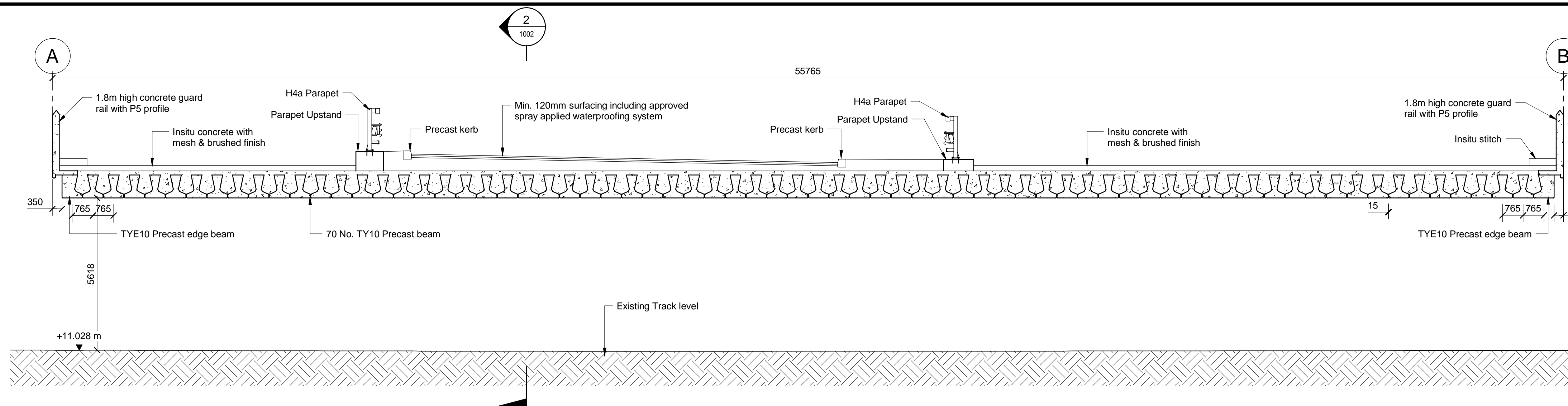
O.S. Ref: 5715-A

© Mott MacDonald Ireland  
 This document is issued for the party which commissioned it and for specific purposes connected with the captioned project only. It should not be relied upon by any other party or used for any other purpose.  
 We accept no responsibility for the consequences of this document being relied upon by any other party, or being used for any other purpose, or containing any error or omission which is due to an error or omission in data supplied to us by other parties.

Ordnance Survey Ireland  
 SOURCE: Reproduced from Ordnance Survey digital map data. All rights reserved.  
 Licence number: 2020/34/CCMA/WexfordCountyCouncil

C:\users\on35580\appdata\local\project\workdir\mott-gb-pw-09\dms6345\229100548-MMD-1300-RE-DR-C-1001.dwg May 17, 2022 - 1:50PM  
 ORI35580





- Notes
1. This drawing to be read in conjunction with all relevant Engineers drawings and specifications.
  2. All dimensions are in millimeters (mm).
  3. Use figured dimensions only. Do not scale from this drawing. All dimensions to be checked on site.
  4. All coordinates relate to ITM - Irish Transverse Mercator.

Key to symbols

Reference drawings

229100548-MMD-1700-RE-DR-C-1001	General Arrangement Plan
---------------------------------	--------------------------

Rev	Date	Drawn	Description	Ch'k'd	App'd
PL1	11.04.2022	ROC	For Planning	GR	RS

Status Stamp


**For Planning**

**MOTT MACDONALD**

5 Eastgate Avenue  
Eastgate  
Little Island  
Cork  
Ireland  
T +353 (0)21 4809800  
F +353 (0)21 4809801  
W www.mottmac.com

Client

Wexford County Council  
Roads Department  
Wexford County Council  
Carricklawn  
Wexford Town

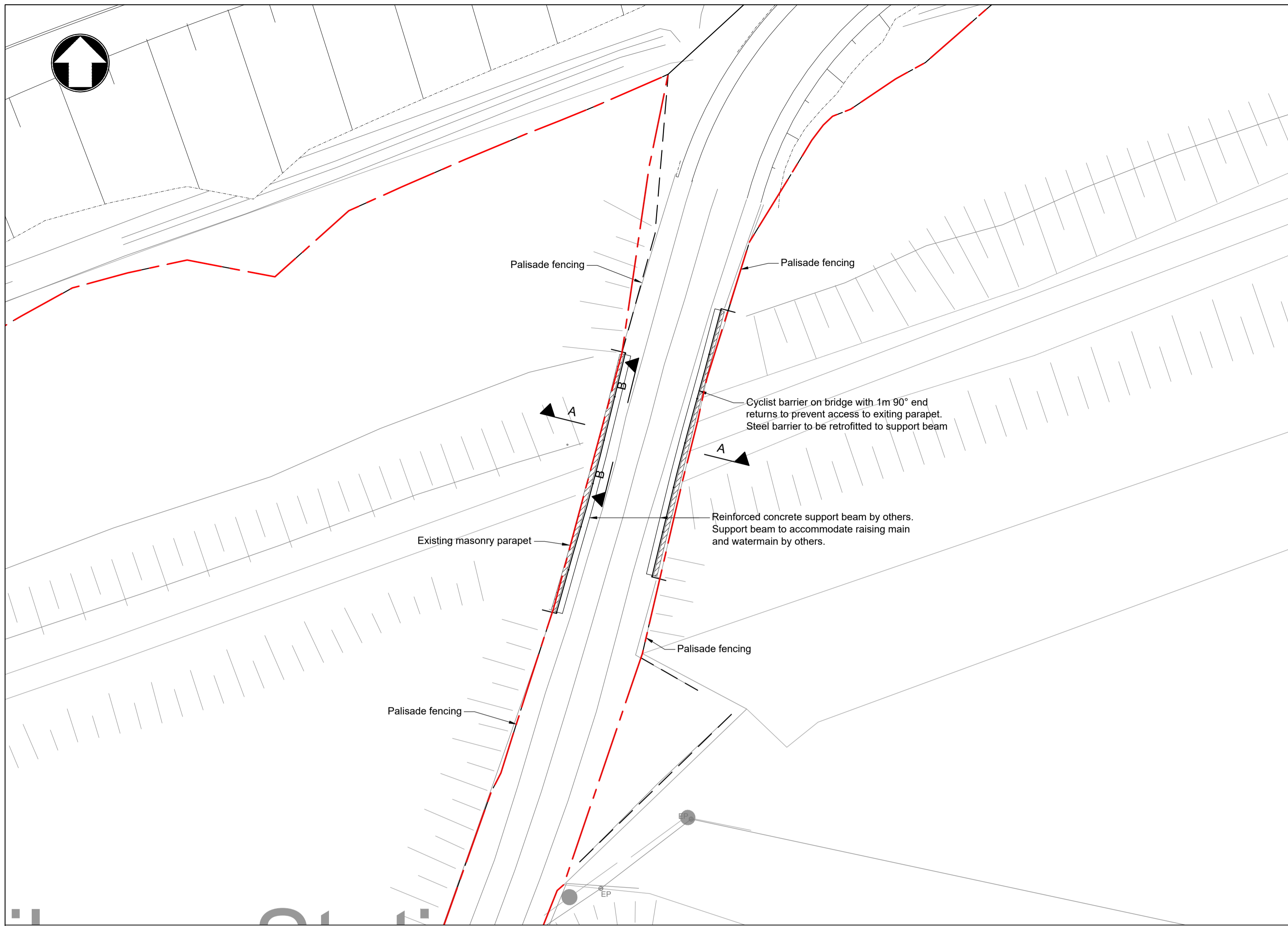


Title

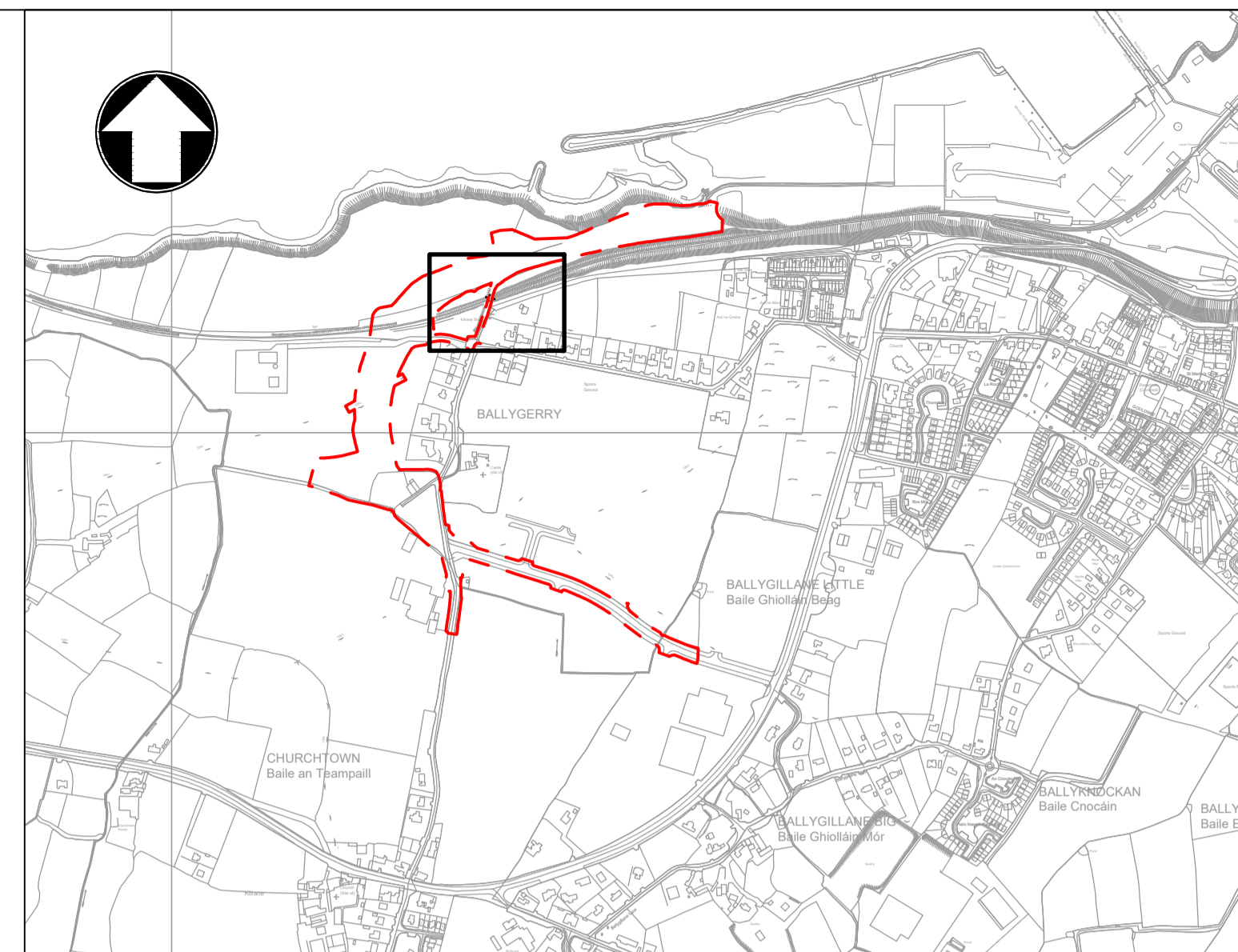
**N25 Rosslare Europort Access Road  
B1 Ballygerry Underbridge  
(Railway Overbridge)  
General Arrangement  
Sections**

Designed	R. Sexton	Eng. Check	B. Buckley
Drawn	R. O'Connor	Coordination	J. O'Riordan
Dwg. Check	B. Buckley	Approved	R. Sexton
MMD Project Number	229100548	Scale at A1	1:100
Drawing Description	<b>For Planning</b>		
Drawing Number	229100548-MMD-1700-RE-DR-C-1002	Security	STD
Rev	PL1		





**Plan**  
1:200 @ A1  
1:400 @ A3



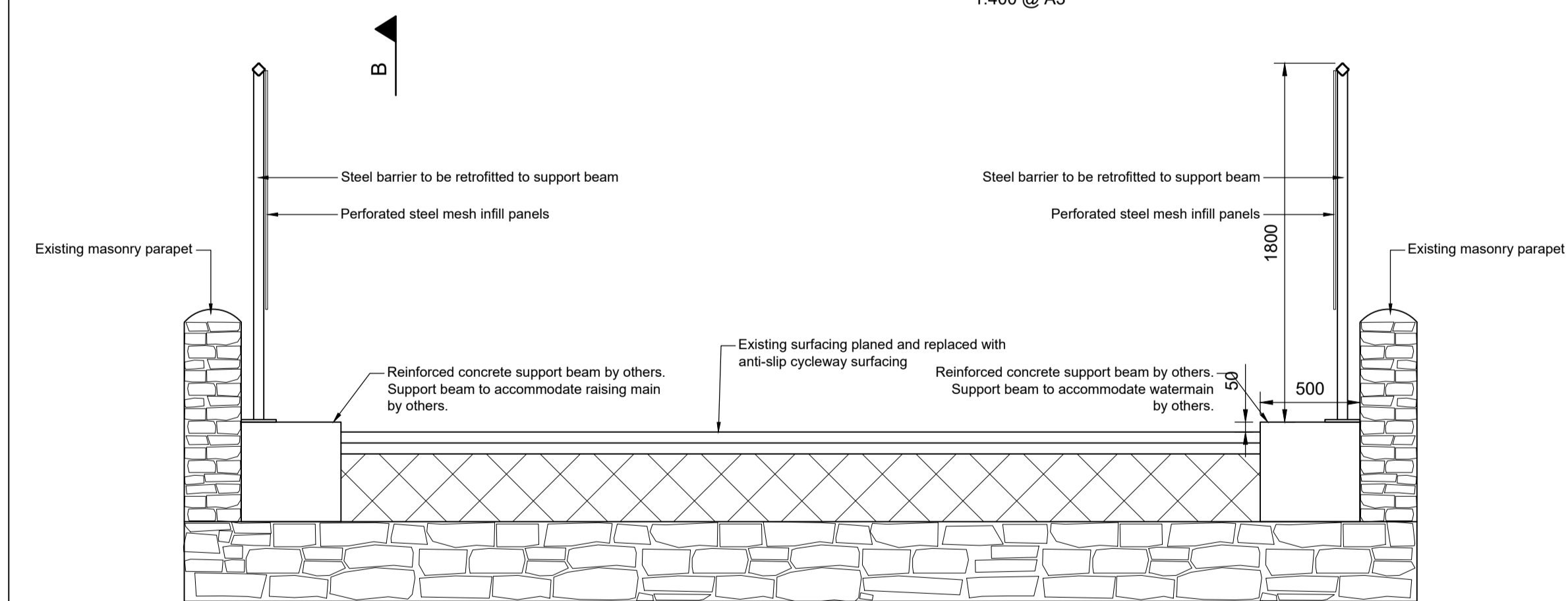
**Location Plan**  
1:10000 @ A1  
1:20000 @ A3

- Notes**
1. This drawing to be read in conjunction with all relevant Engineers drawings and specifications.
  2. All dimensions are in millimeters (mm).
  3. Use figured dimensions only. Do not scale from this drawing. All dimensions to be checked on site.
  4. All coordinates relate to ITM - Irish Transverse Mercator.

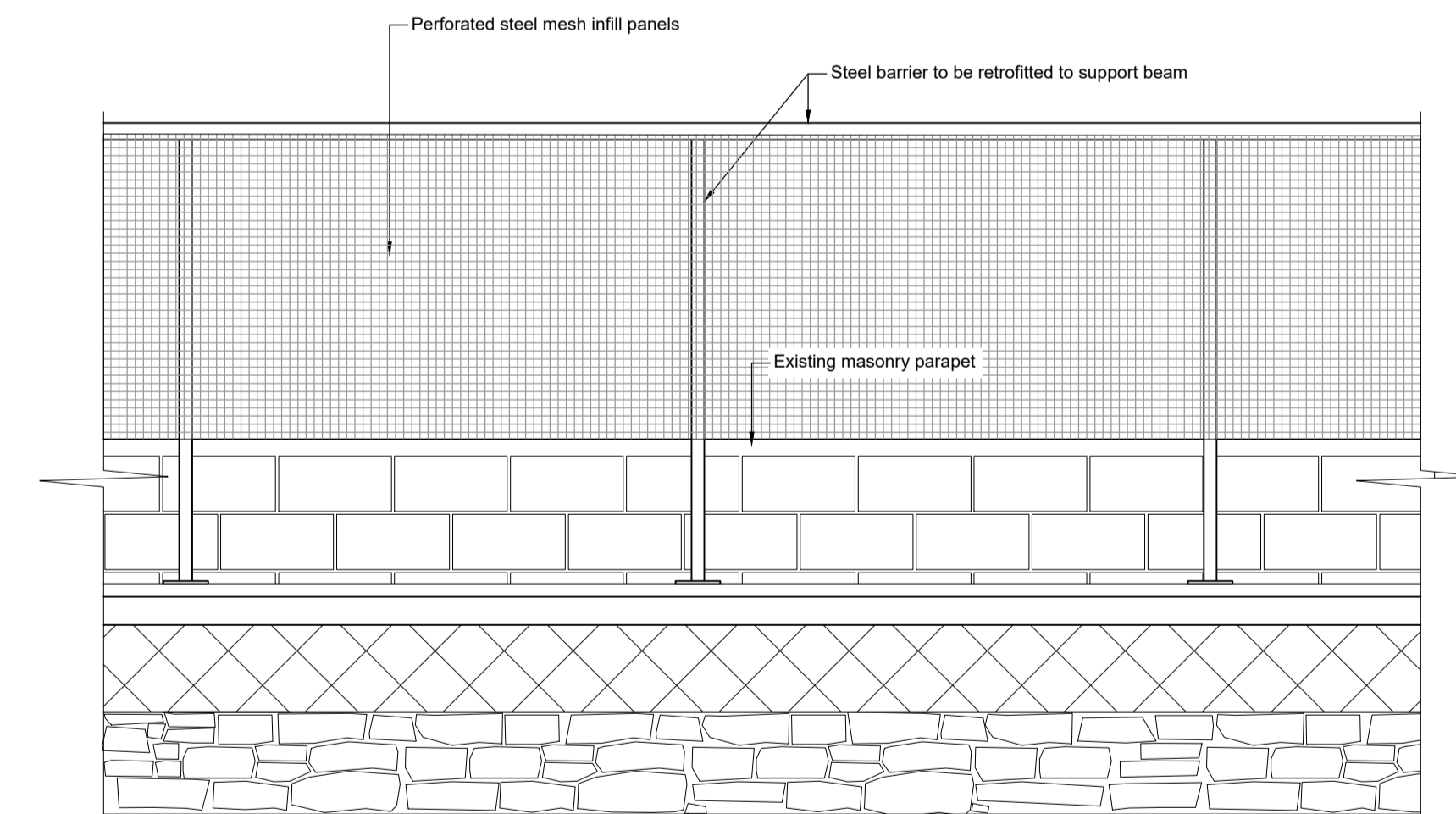
**Key to symbols**

--- Planning Application Boundary

**Reference drawings**



**Section A-A**  
1:25 @ A1  
1:50 @ A3



**Section B-B**  
1:25 @ A1  
1:50 @ A3

PL1	11/04/2022	ROC	For Planning	GR	RS
Rev	Date	Drawn	Description	Ch'k'd	App'd

Status Stamp

**For Planning**

**M**  
**MOTT**  
**MACDONALD**

5 Eastgate Avenue  
Eastgate  
Little Island  
Cork  
Ireland  
T +353 (0) 21 4809800  
F +353 (0) 21 4809801  
W www.mottmac.com

Client  
Wexford County Council  
Carricklawn  
Wexford  
Y35 WY93

Title  
**N25 Rosslare Europort Access Road  
Rail Overbridge OBH227  
Proposed Plans & Sections**

Designed	R. Sexton	Eng check	B. Buckley
Drawn	R. O'Connor	Coordination	J. O'Riordan
Dwg check	B. Buckley	Approved	R. Sexton

MMD Project Number  
**229100548**

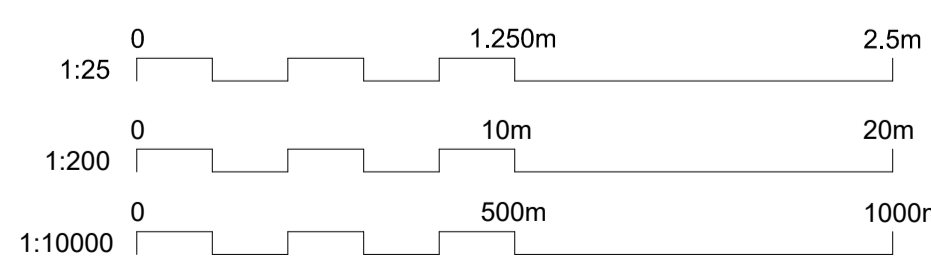
Scale at A1  
**As Shown**

Security  
**STD**

Drawing Description  
**For Planning**

Drawing Number  
**229100548-MMD-1700-RE-DR-C-1020**

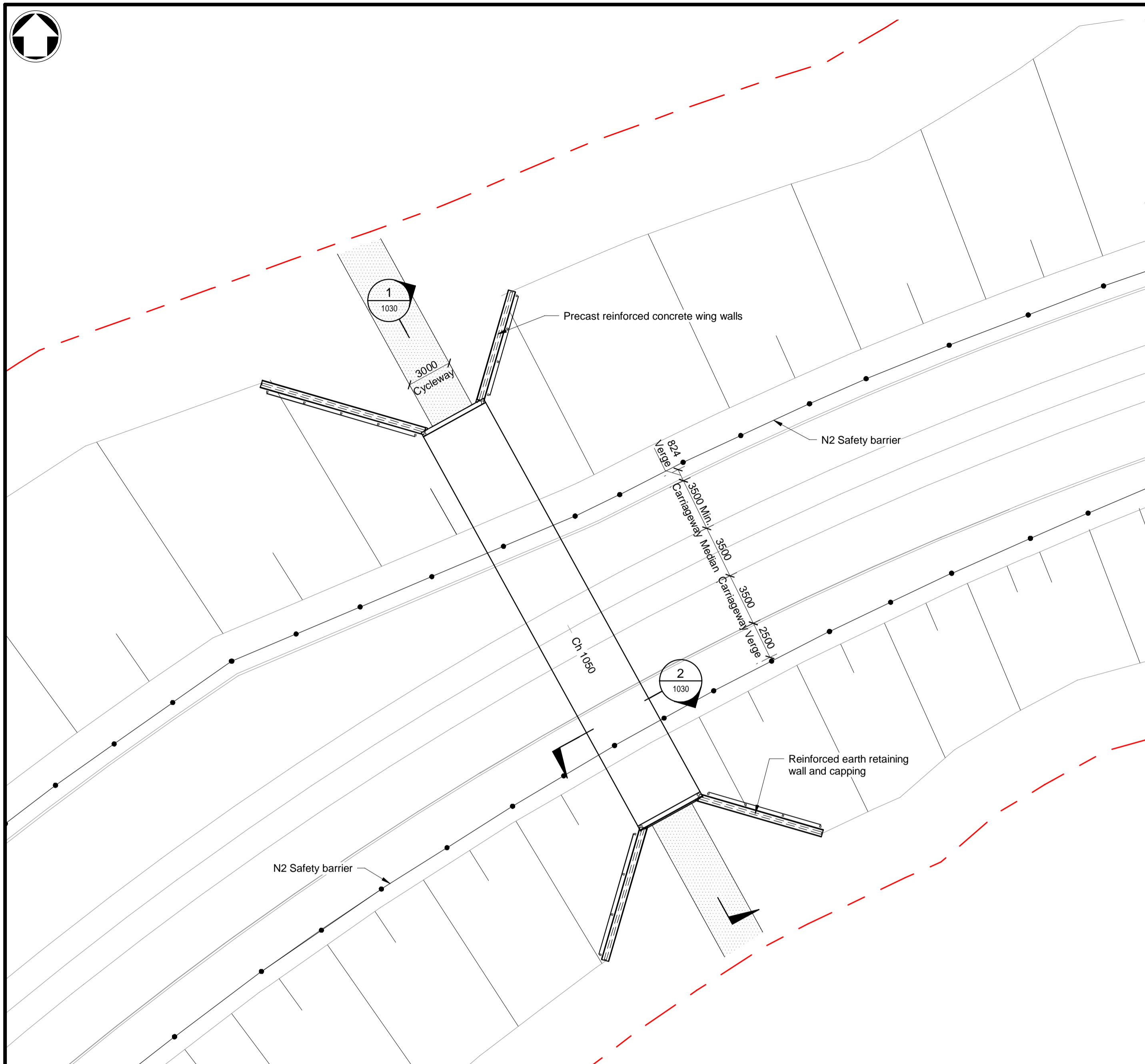
Revision  
**PL1**



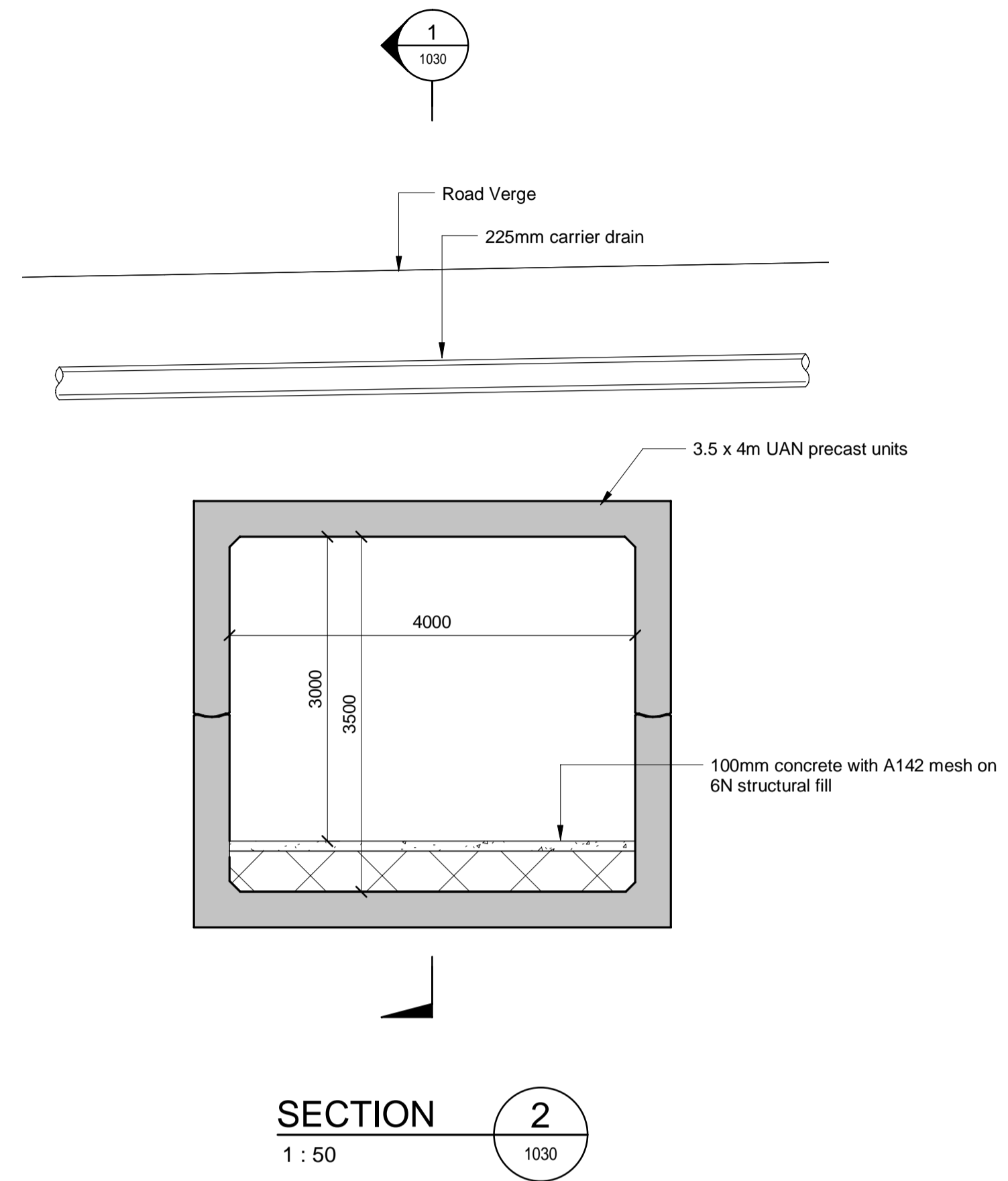
OS Mapping Reference: 5644, 5645, 5714, 5715

SOURCE: Reproduced from Ordnance Survey digital map data. All rights reserved.  
Licence number: 2020/34/CCMA/WexfordCountyCouncil

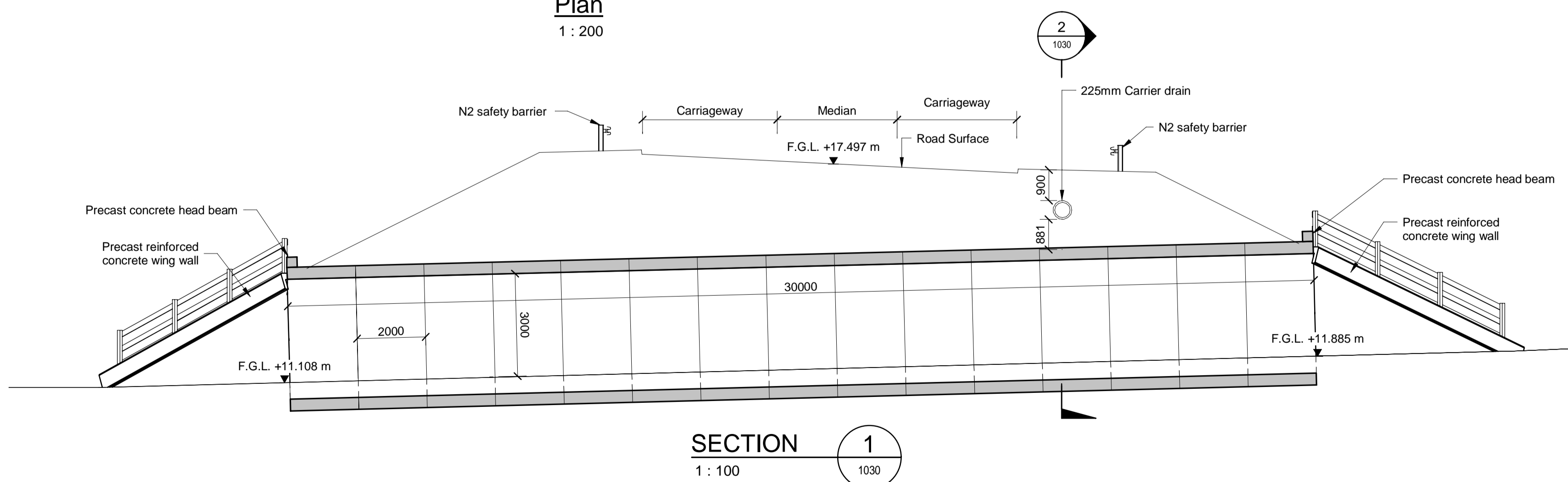




**Plan**  
1 : 200

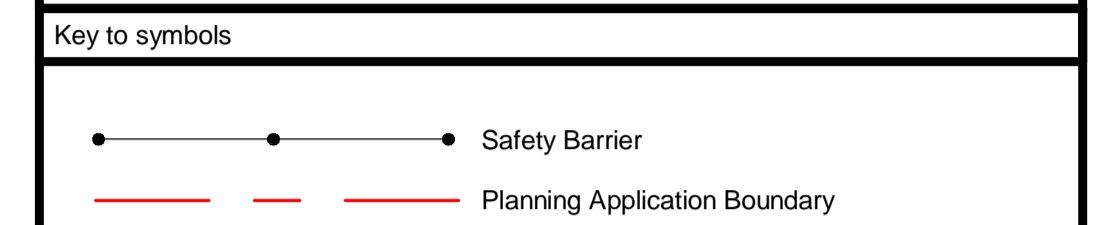


**SECTION 2**  
1 : 50



**SECTION 1**  
1 : 100

- Notes**
1. This drawing to be read in conjunction with all relevant Engineers drawings and specifications.
  2. All dimensions are in millimeters (mm).
  3. Use figured dimensions only. Do not scale from this drawing. All dimensions to be checked on site.
  4. All coordinates relate to ITM - Irish Transverse Mercator.



**Reference drawings**

Rev	Date	Drawn	Description	Ch'k'd	App'd
PL1	11.04.2022	ROC	For Planning	GR	RS

Status Stamp

**For Planning**

**MOTT MACDONALD**

5 Eastgate Avenue  
Eastgate  
Little Island  
Cork  
Ireland  
T +353 (0)21 4809800  
F +353 (0)21 4809801  
W www.mottmac.com

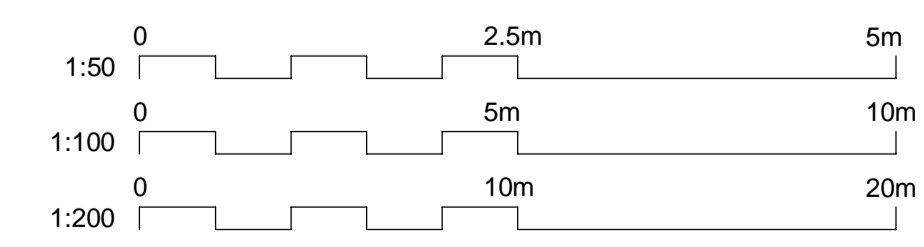
**Client**

Wexford County Council  
Roads Department  
Wexford County Council  
Carricklawn  
Wexford Town

**Title**

**N25 Rosslare Europort Access Road  
B3 Greenway Underpass  
General Arrangement  
Plan & Section**

Designed	B. Buckley	Eng. Check	B. Buckley
Drawn	R. O'Connor	Coordination	J. O'Riordan
Dwg. Check	B. Buckley	Approved	R. Sexton
MMD Project Number	229100548	Scale at A1	As indicated
Drawing Description	For Planning		Security STD



OS Mapping Reference: 5645

**Ordnance Survey Ireland**

SOURCE: Reproduced from Ordnance Survey digital map data. All rights reserved.  
Licence number: 2020/34/CCMA/WexfordCountyCouncil

Drawing Number	229100548-MMD-1700-RE-DR-C-1030	Rev	PL1
----------------	---------------------------------	-----	-----