



Legend

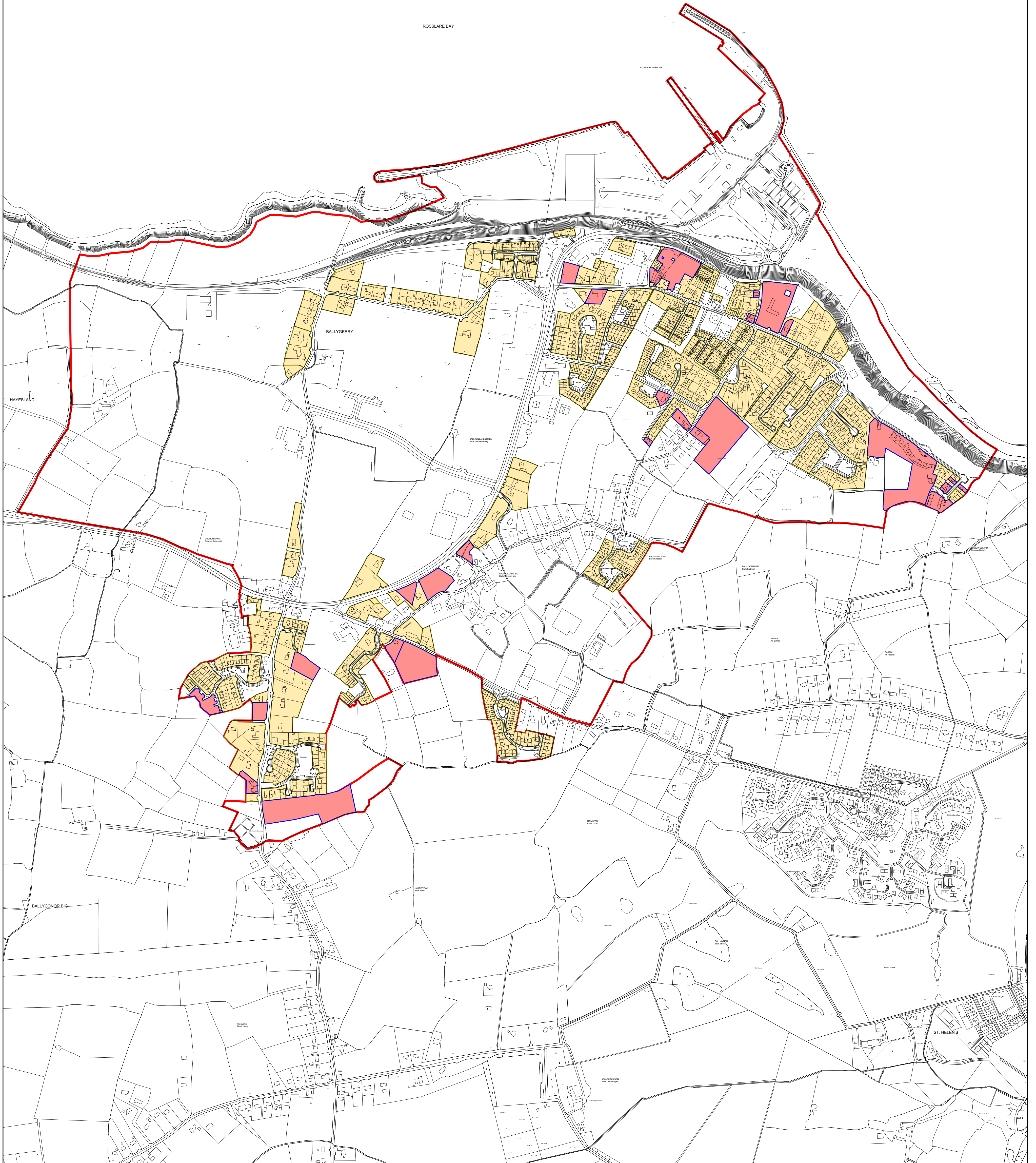
 Rosslare Harbour & Kilrane LAP Boundary

 Lands Identified as Unused Lands

 Lands Zoned Residential or Mixed Use on 25th July 2022



Total Area for County Wexford in Scope for RZLT = 455.8 hectares.



Residential Zoned Land Tax Map

© Ordnance Survey Ireland. All rights reserved. 2010/34/CCMA/WexfordCountyCouncil

Title: Rosslare Harbour and Kilrane Settlement

Drawn by: NK

Checked by: DW

Date: 01.11.2022

Map No: 1